

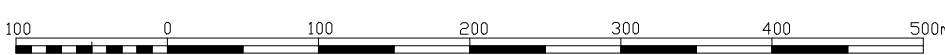
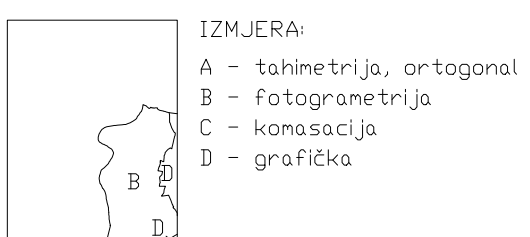
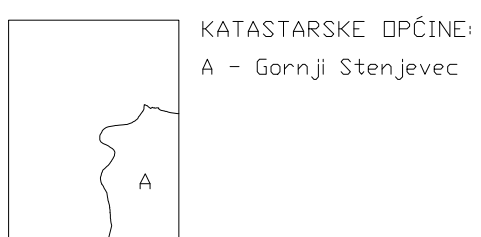
5
563
000

SAMOBOR - 39

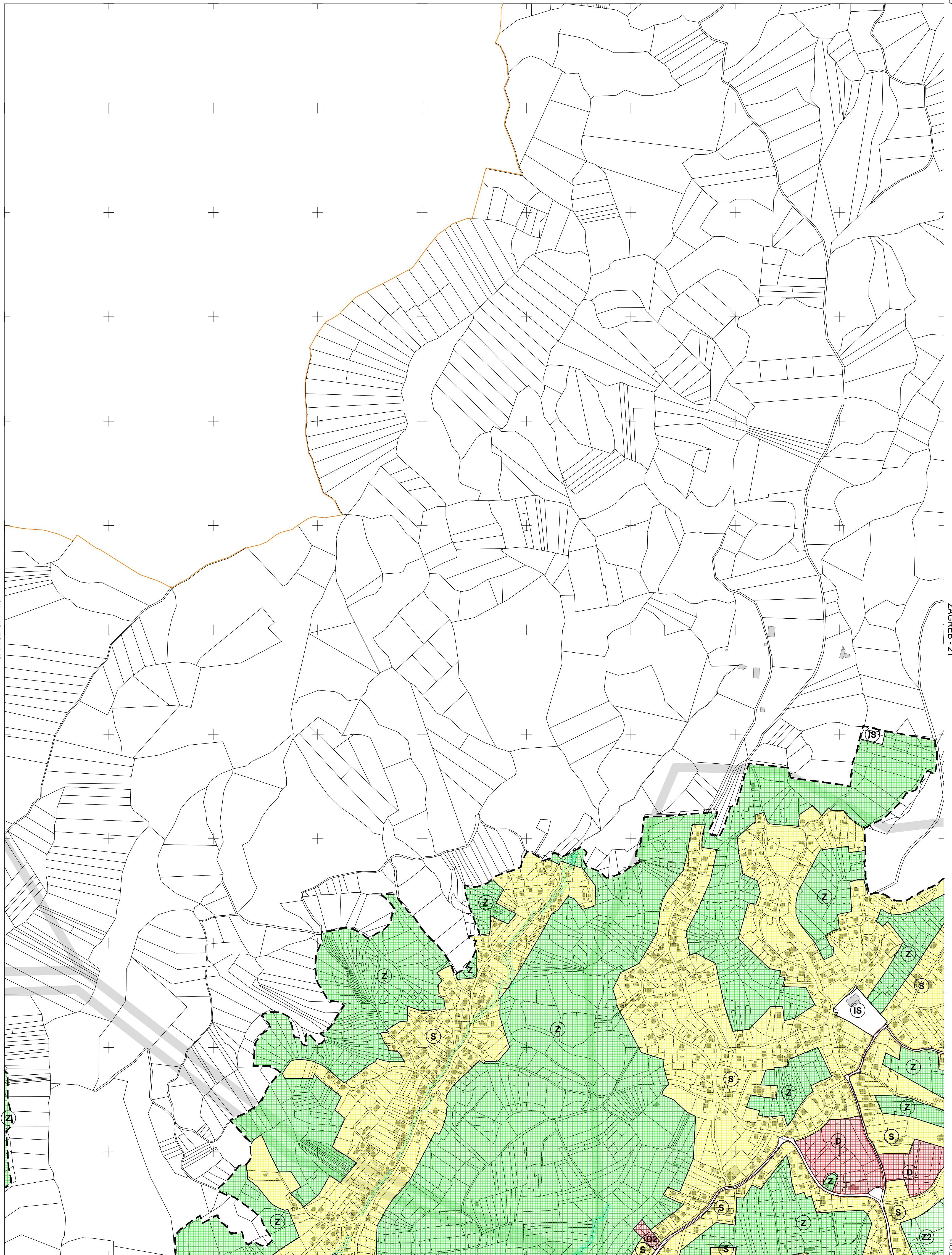
Izrada: Gradski ured za katastar i geodetske poslove Grada Zagreba
prosinac 2013.

5
076
000

5
565
250



MJERILO 1:5000

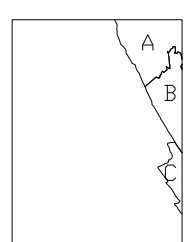
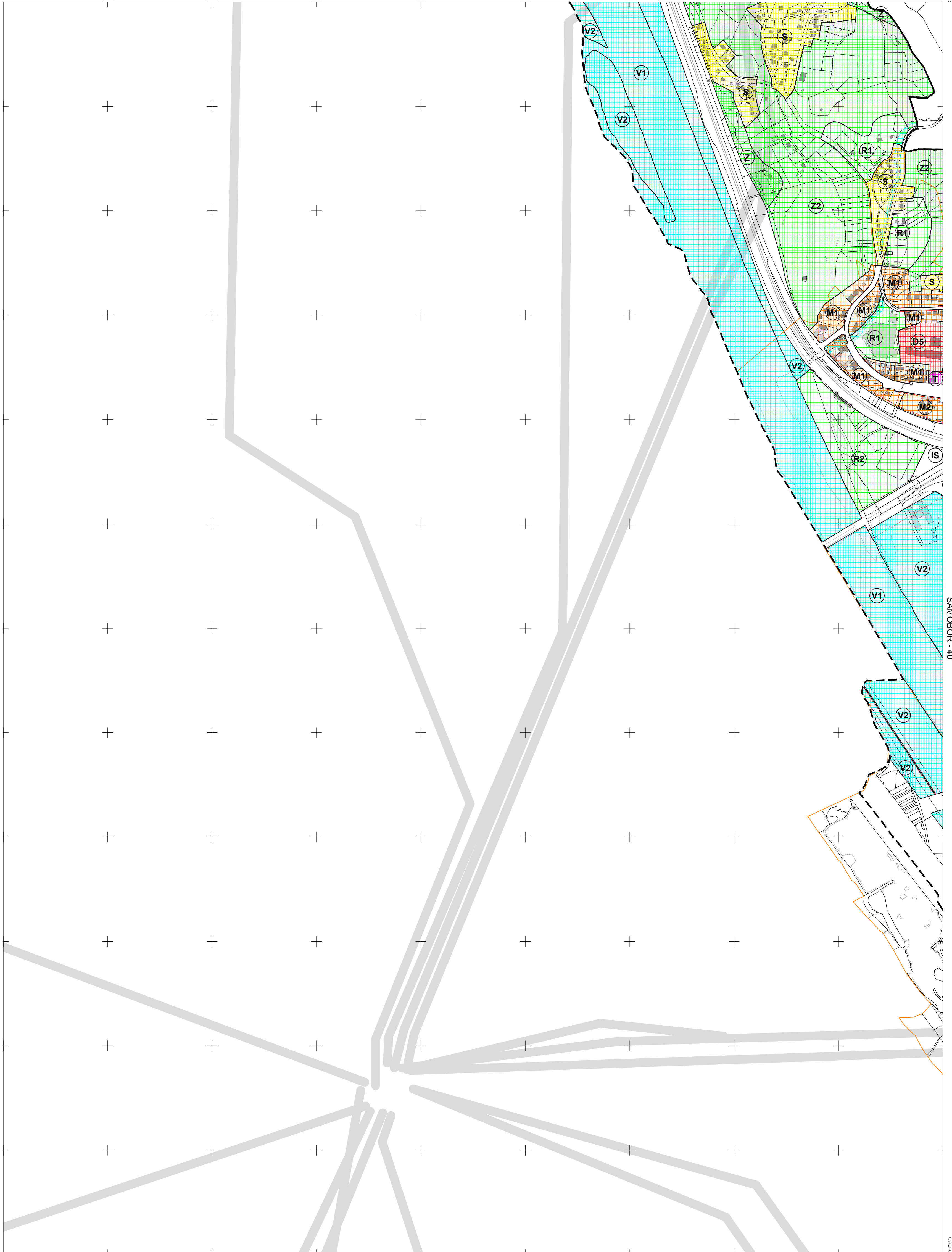


KATASTARSKE OPĆINE:
A - Gornji Stenjevec

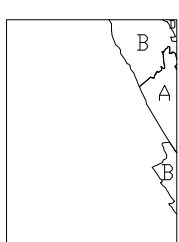
IZMJERA:
A - tahimetrija, ortogonal
B - fotogrametrija
C - komasacija
D - grafička



MJERILO 1:5000



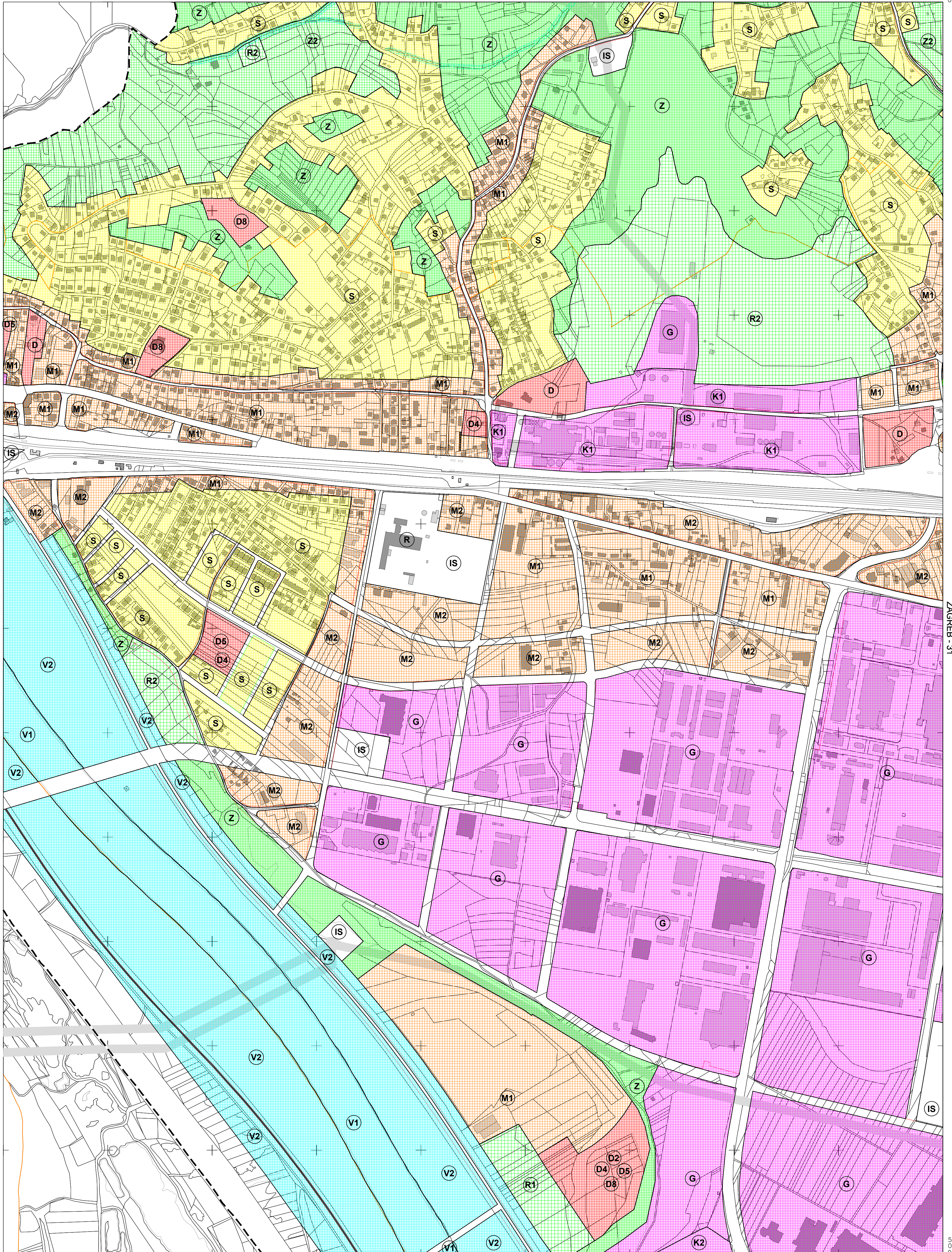
KATASTRARKE OPĆINE:
A - Gornji Stenjevec
B - Podsused
C - Lučko



IZMJERA:
A - tahimetrija, ortogonal
B - fotogrametrija
C - komasacija
D - grafička



MJERILO 1:5000

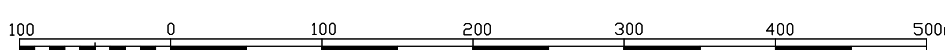
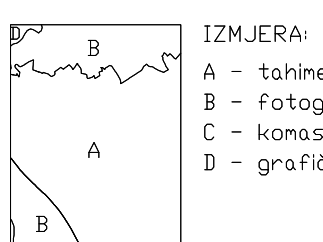


SAMOBOR - 39

ZAGREB - 31

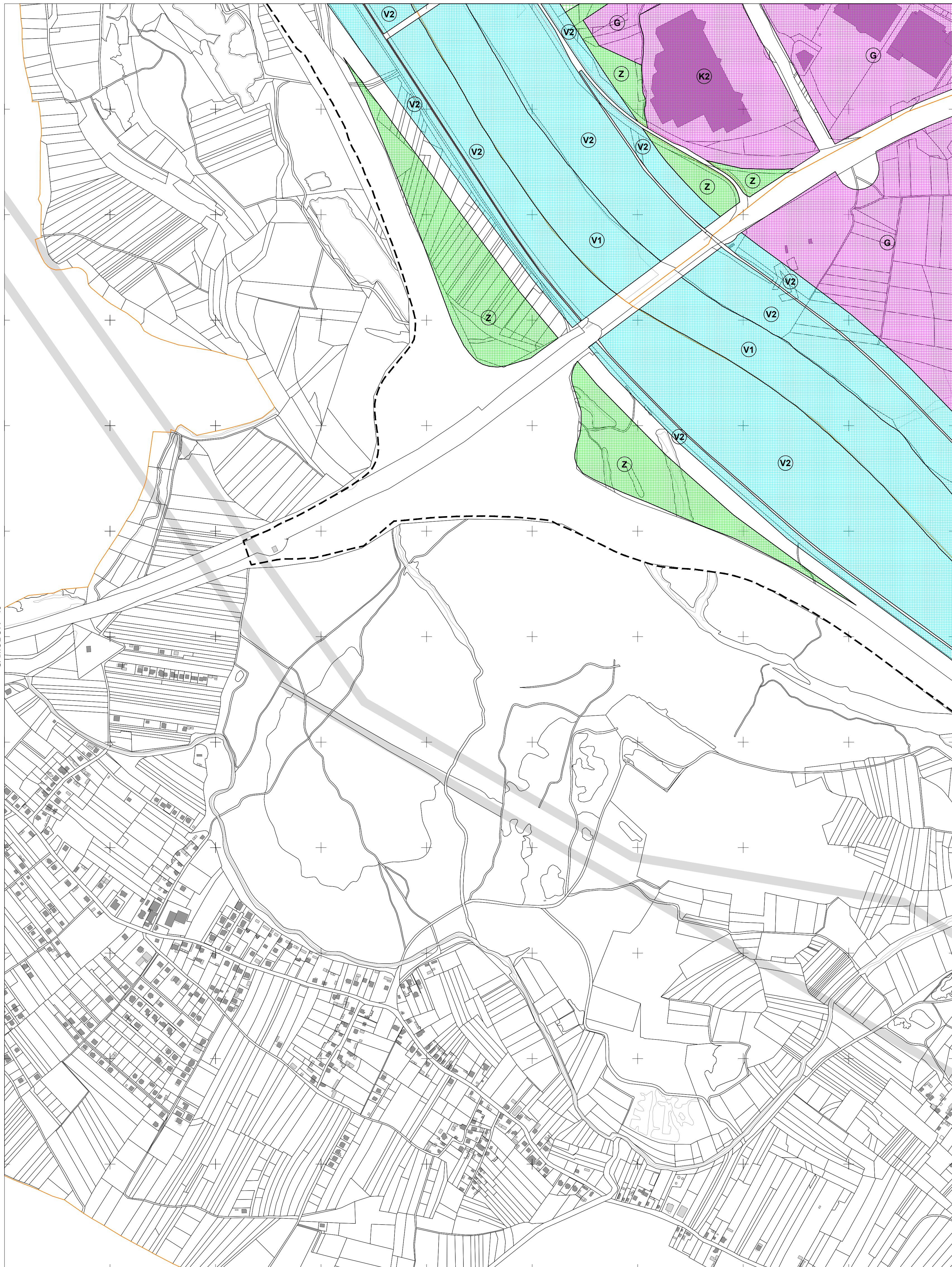
SAMOBOR - 50

Izrada: Gradski ured za katastar i geodetske poslove Grada Zagreba
prosinac 2013.



MJERILO 1:5000

SAMOBOR - 40



SAMOBOR - 49

ZAGREB - 41

JASTREBARSKO - 10

Izrada: Gradski ured za katastar i geodetske poslove Grada Zagreba
prosinac 2013.

KATASTARSKE OPĆINE:

- A - Podsused
- B - Stenjevec
- C - Lučko

IZMJERA:

- A - tahimetrija, ortogonal
- B - fotogrametrija
- C - komasacija
- D - grafička

MJERILO 1:5000



JASTREBARSKO - 10

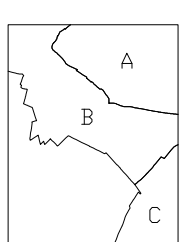
VELIKA GORICA - 2

005
5
495

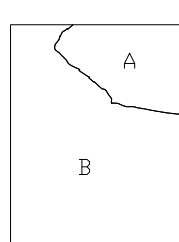
VELIKA GORICA - 11

Izrada: Gradski ured za katastar i geodetske poslove Grada Zagreba
prosinac 2013.

5
067
000
5
569
750



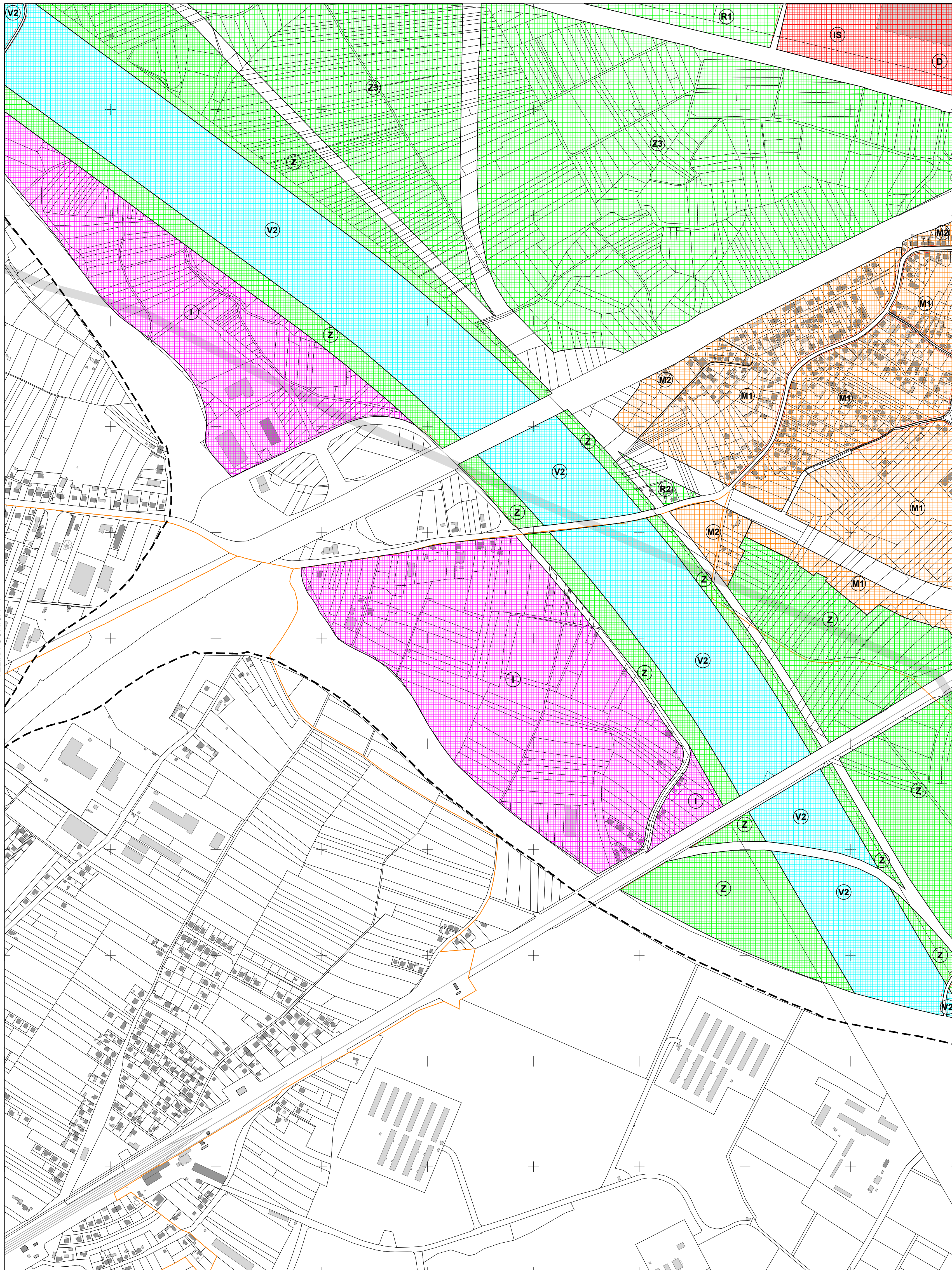
KATASTARSKE OPĆINE:
A - Blato
B - Lučko
C - Denerje



IZMJERA:
A - tahimetrija, ortogonal
B - fotogrametrija
C - komasacija
D - grafička



MJERILO 1:5000



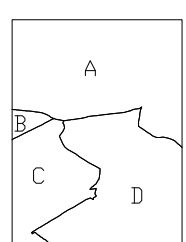
VELIKA GORICA - 1

VELIKA GORICA - 3

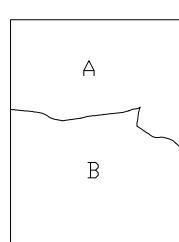
VELIKA GORICA - 12

Izrada: Gradski ured za katastar i geodetske poslove Grada Zagreba
prosinac 2013.

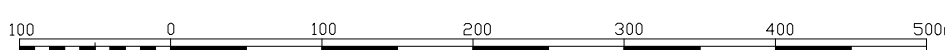
5
067
000
5
572
000



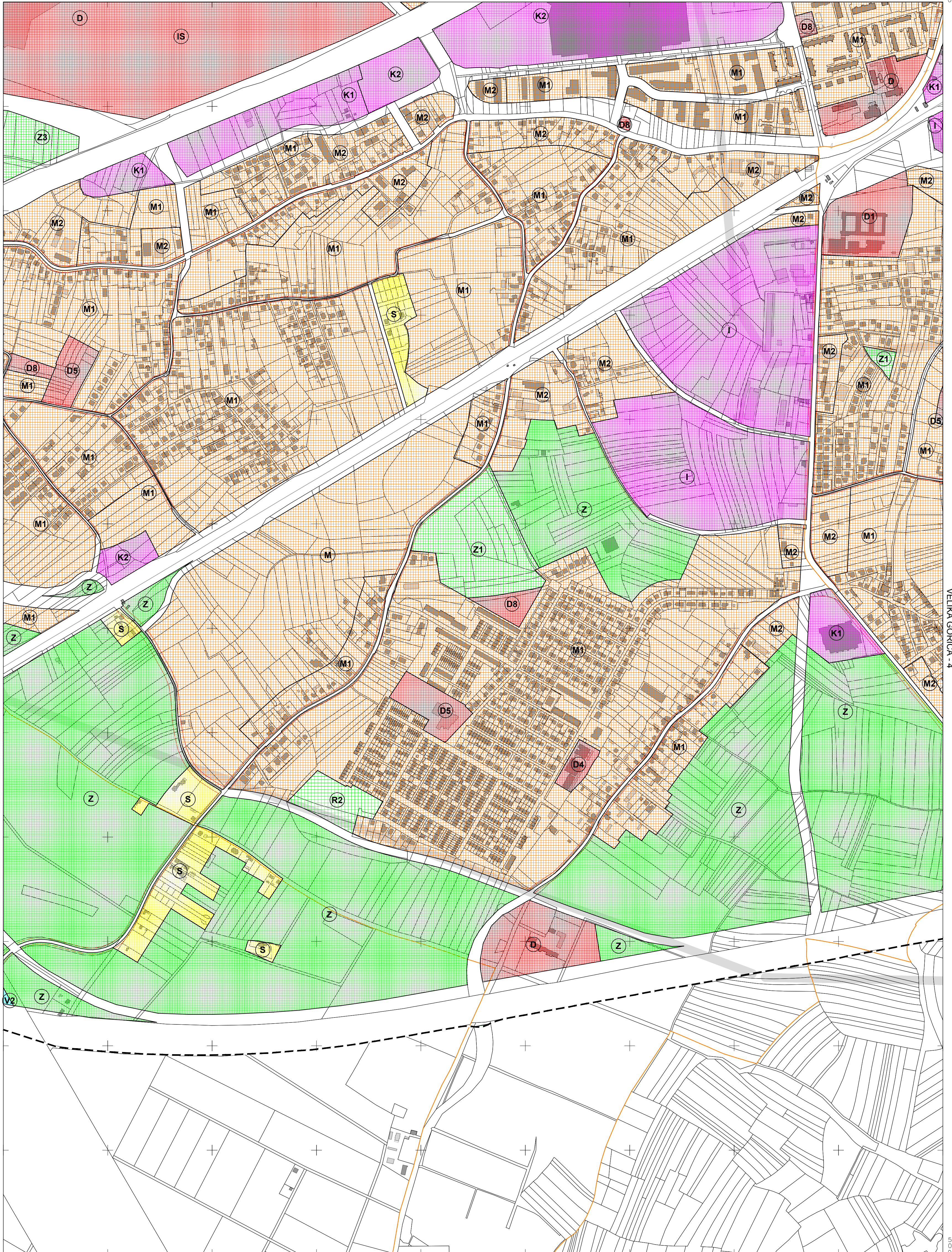
KATASTARSKE OPĆINE:
A - Blato
B - Lučko
C - Denerje
D - Brezovica



IZMJERA:
A - tahimetrija, ortogonal
B - fotogrametrija
C - komasacija
D - grafička



MJERILO 1:5000



VELIKA GORICA - 2

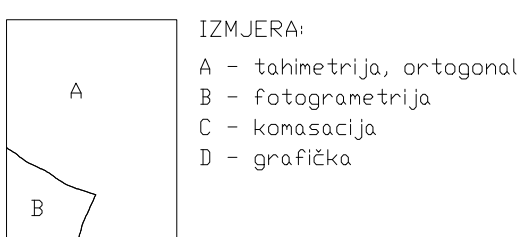
VELIKA GORICA - 4

VELIKA GORICA - 13

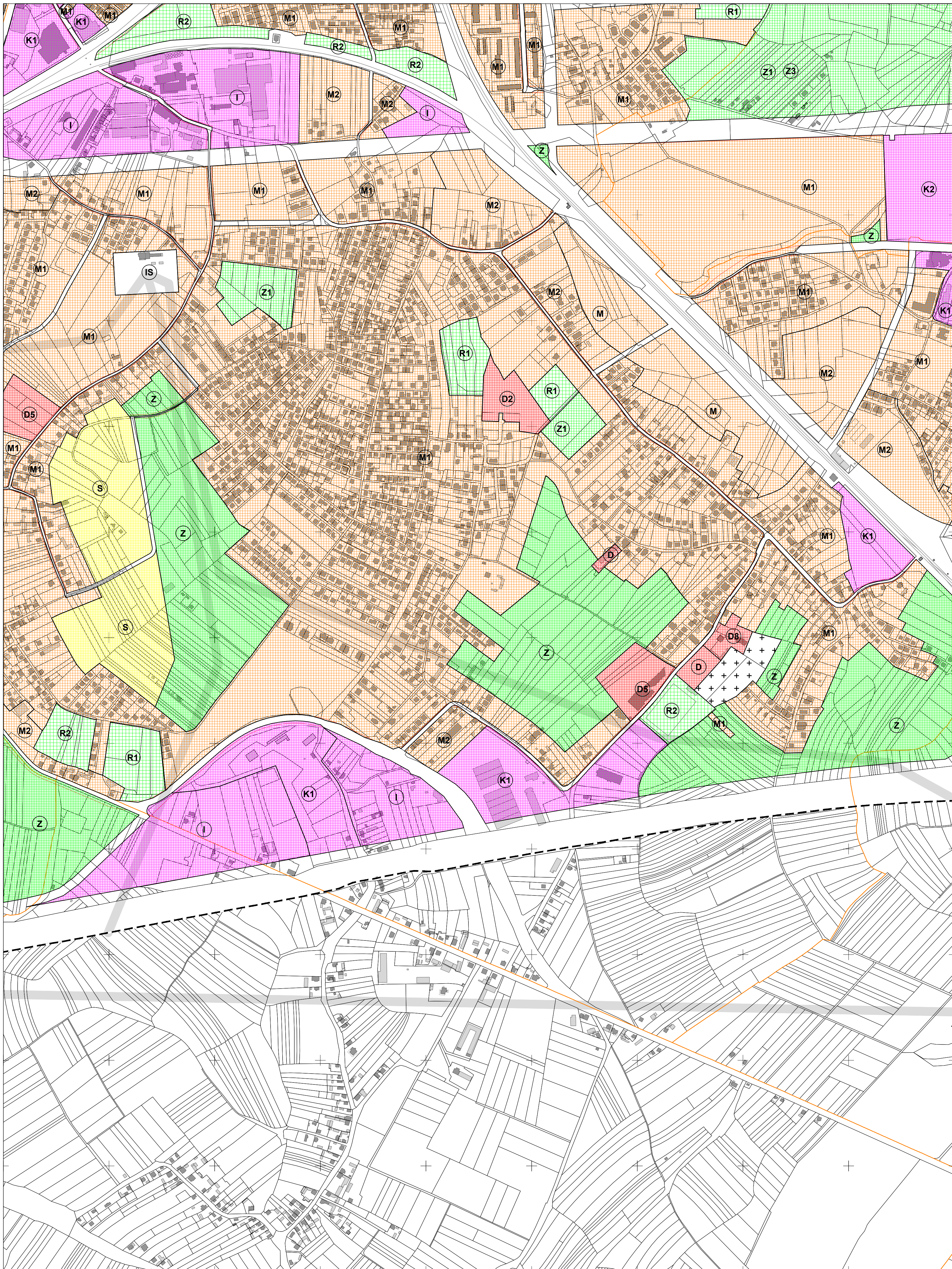
Izrada: Gradski ured za katastar i geodetske poslove Grada Zagreba
prosinac 2013.

000
5
572

5
067
000
574
250



MJERILO 1:5000



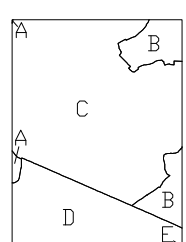
VELIKA GORICA - 3

VELIKA GORICA - 5

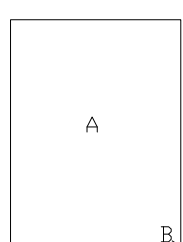
VELIKA GORICA - 14

Izrada: Gradski ured za katastar i geodetske poslove Grada Zagreba
prosinac 2013.

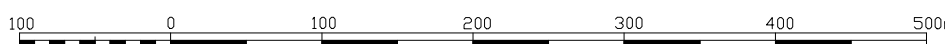
5
067
000



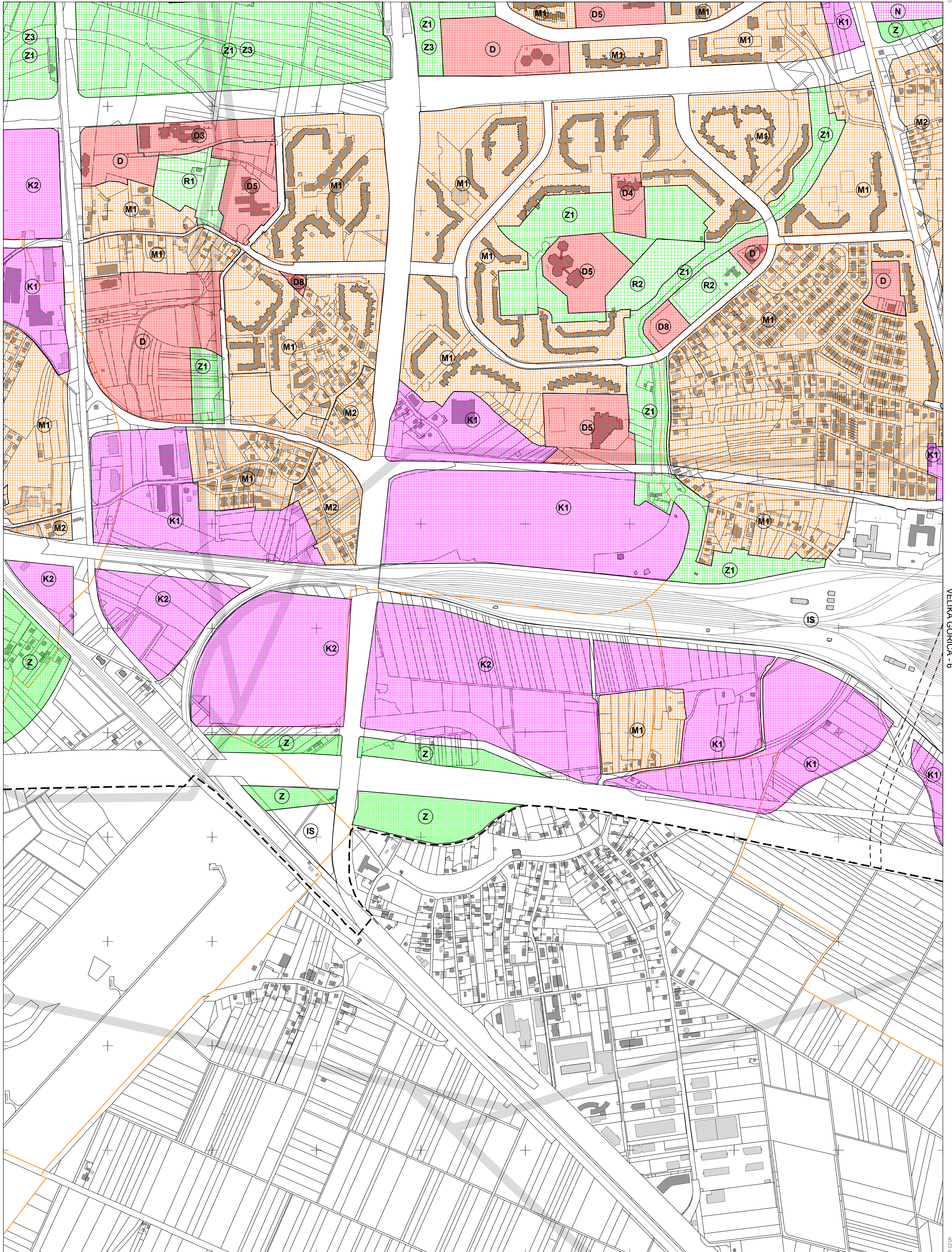
KATASTARSKE OPĆINE:
 A - Blato
 B - Zapruški Otok
 C - Klara
 D - Čehi
 E - Ddra



IZMJERA:
 A - tahimetrija, ortogonal
 B - Fotogrametrija
 C - komasacija
 D - grafička



MJERILO 1:5000



VELIKA GORICA - 4

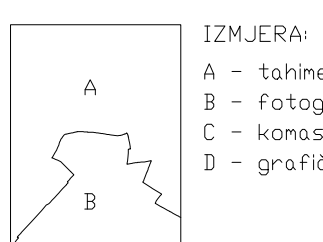
VELIKA GORICA - 6

VELIKA GORICA - 15

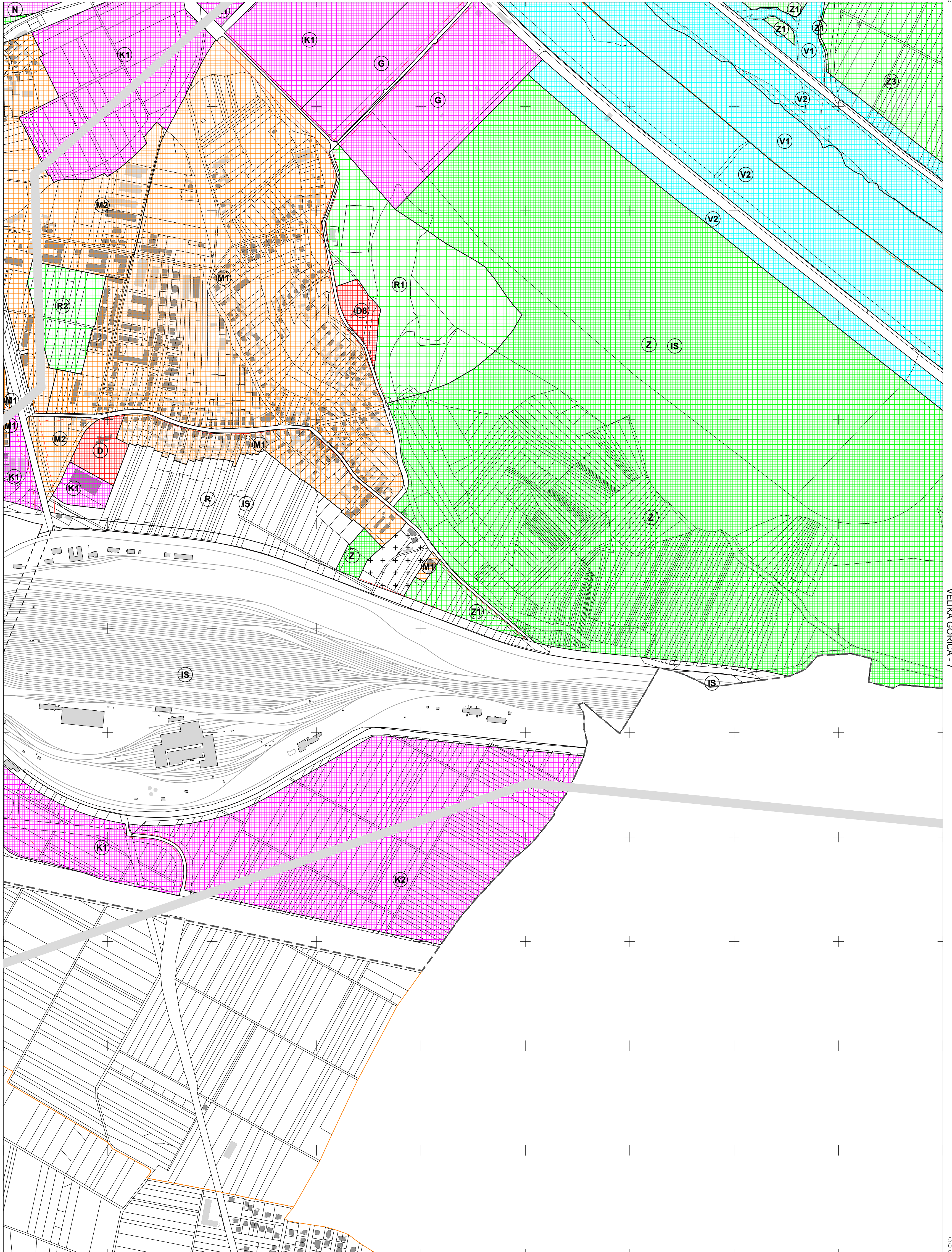
Izrada: Gradski ured za katastar i geodetske poslove Grada Zagreba
prosinac 2013.

005
9,5
5

5
067
000
578
750



MJERILO 1:5000



VELIKA GORICA - 5

VELIKA GORICA - 7

VELIKA GORICA - 16

05/2
8/2
5

5
067
000
5
081
000

Izrada: Gradski ured za katastar i geodetske poslove Grada Zagreba
prosinac 2013.

KATASTARSKE OPĆINE:

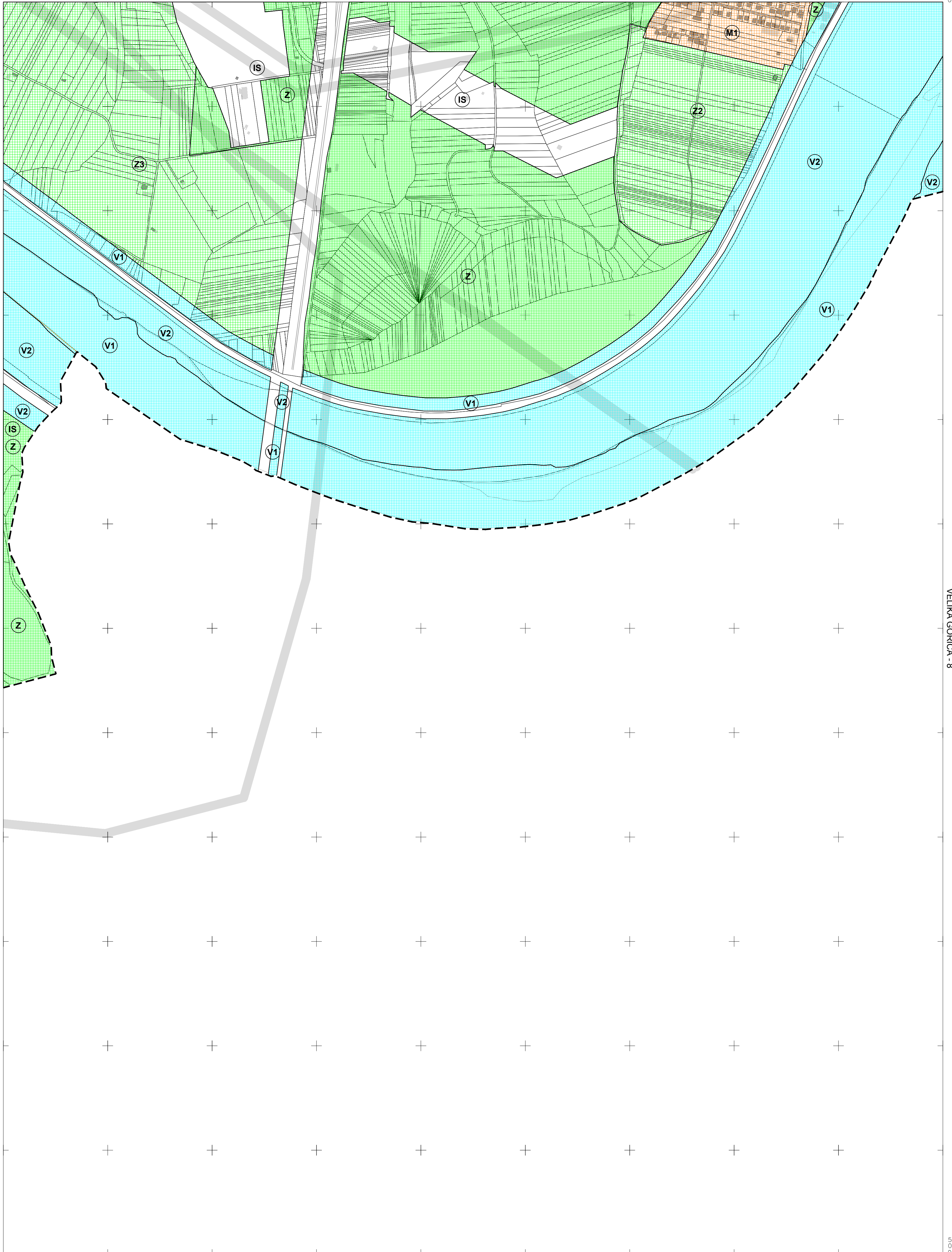
- A - Žitnjak
- B - Jakuševac
- C - Ddra

IZMJERA:

- A - tahimetrija, ortogonal
- B - Fotogrametrija
- C - komasacija
- D - grafička



MJERILO 1:5000

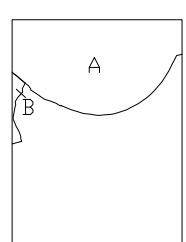


VELIKA GORICA - 6

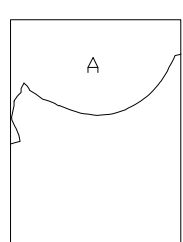
VELIKA GORICA - 8

000
5
581

5
067
000
5
583
250



KATASTARSKE OPĆINE:
A - Žitnjak
B - Jakuševac



IZMJERA:
A - tahimetrija, ortogonal
B - fotogrametrija
C - komasacija
D - grafička



MJERILO 1:5000

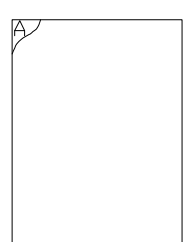
Izrada: Gradski ured za katastar i geodetske poslove Grada Zagreba
prosinac 2013.

ZAGREB - 48

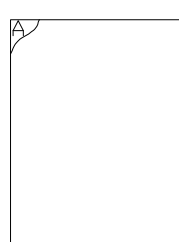
VELIKA GORICA - 7



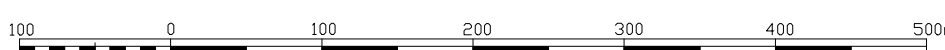
053
5
067
000



KATASTARSKE OPĆINE:
A - Žitnjak



IZMJERA:
A - tahimetrija, ortogonal
B - fotogrametrija
C - komasacija
D - grafička



MJERILO 1:5000

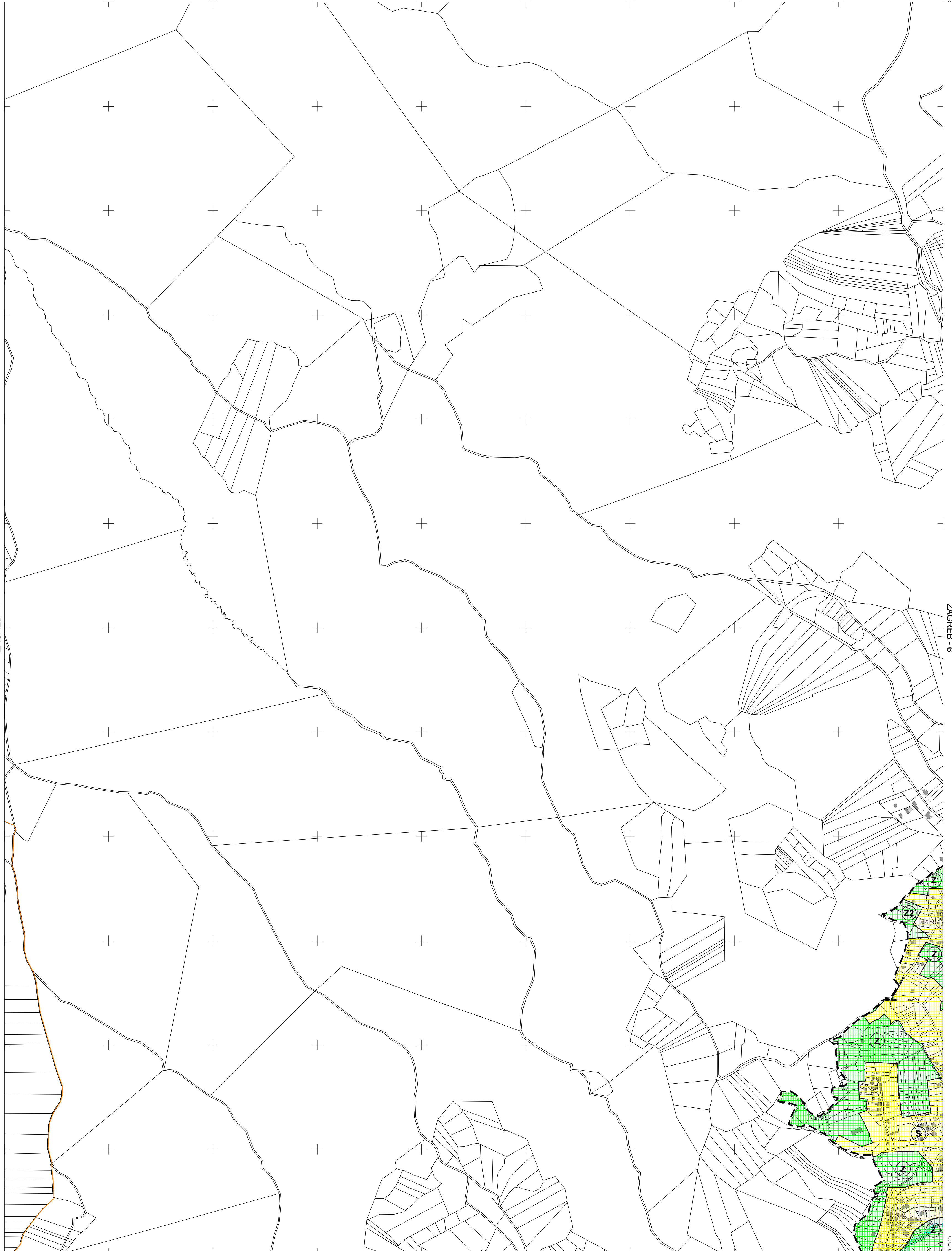
Izradba: Gradski ured za katastar i geodetske poslove Grada Zagreba
prosinac 2013.

5
067
000

DONJA STUBICA - 45

ZAGREB - 4

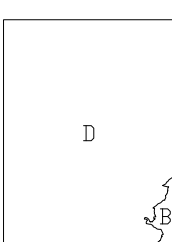
ZAGREB - 6



005
9/5
5

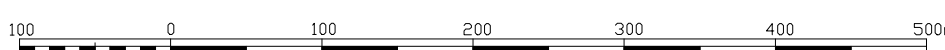
KATASTARSKE OPĆINE:

- A - Markuševac
- B - Gračani



IZMJERA:

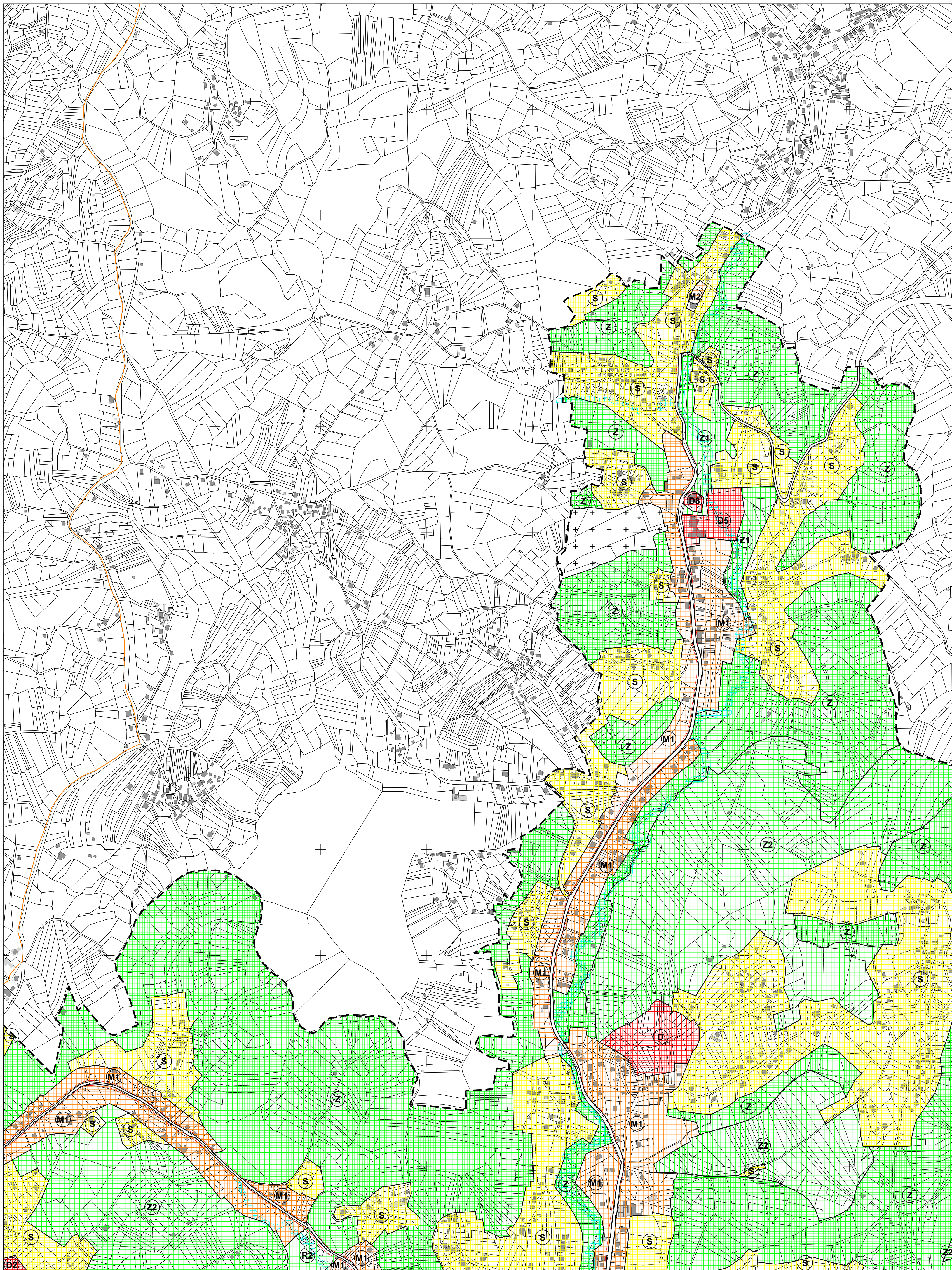
- A - tahimetrija, ortogonal
- B - fotogrametrija
- C - komasacija
- D - grafička



MJERILO 1:5000

Izrada: Gradski ured za katastar i geodetske poslove Grada Zagreba
prosinac 2013.

5
082
000
5/8
5/0



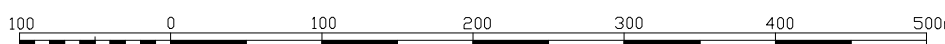
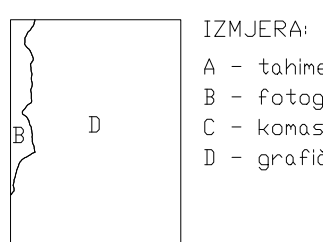
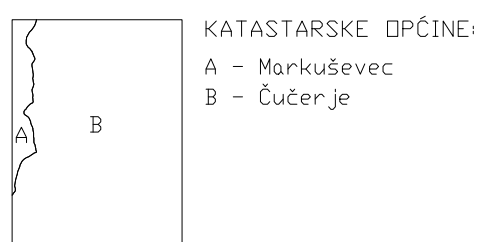
ZAGREB - 6

ZAGREB - 8

ZAGREB - 17

000
5
581

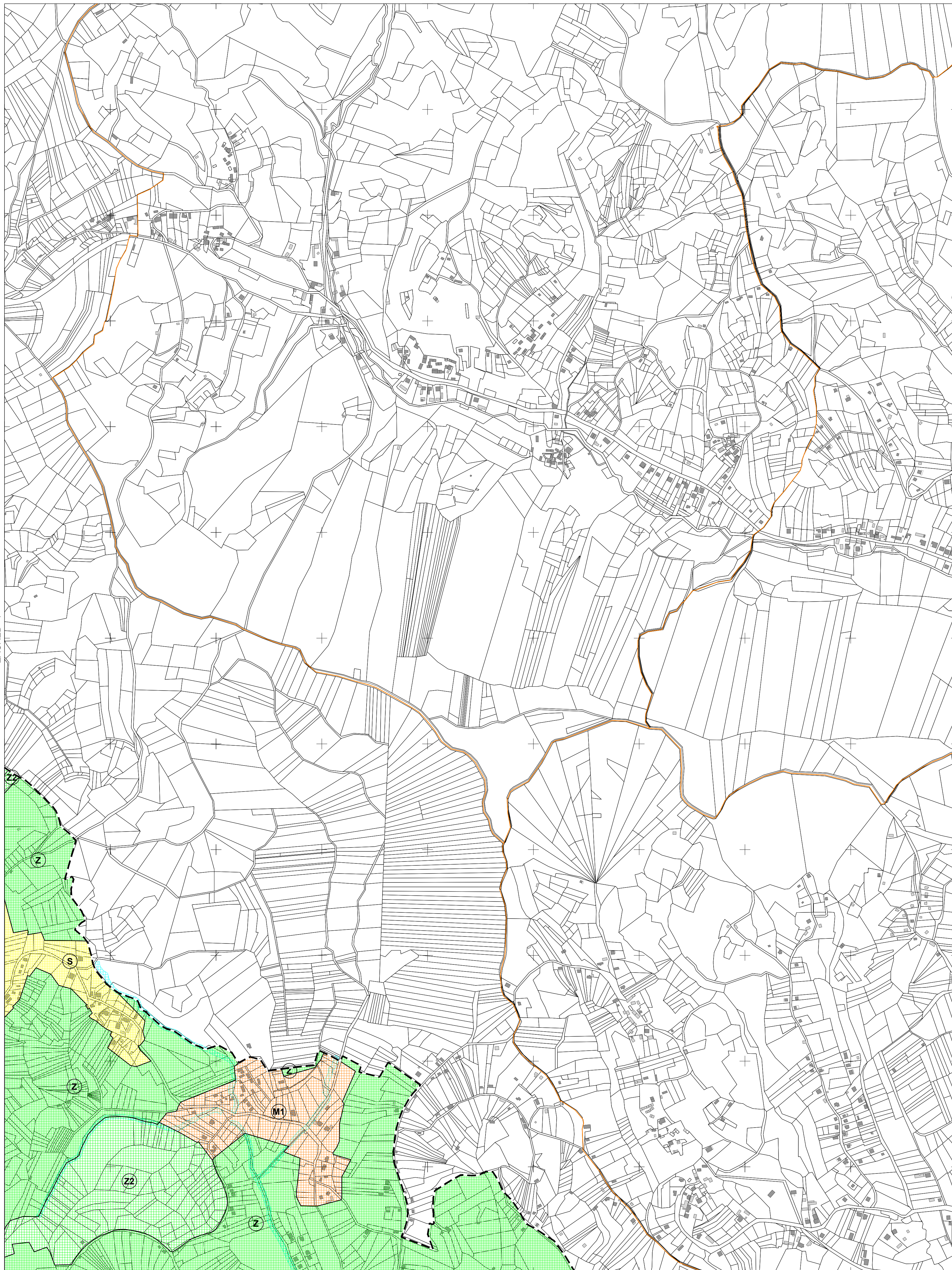
5
082
000
5
583
250



MJERILO 1:5000

Izrada: Gradski ured za katastar i geodetske poslove Grada Zagreba
prosinac 2013.

ZAGREB - 7



ZAGREB - 7

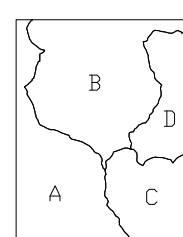
ZAGREB - 9

5
583
250

ZAGREB - 18


5
082
000
583
500

Izrada: Gradski ured za katastar i geodetske poslove Grada Zagreba
prosinac 2013.



KATASTARSKE OPĆINE:

- A - Čučerje
- B - Goranec
- C - Đurđekovec
- D - Vugrovec



IZMJERA:

- A - tahimetrija, ortogonal
- B - fotogrametrija
- C - komasacija
- D - grafička

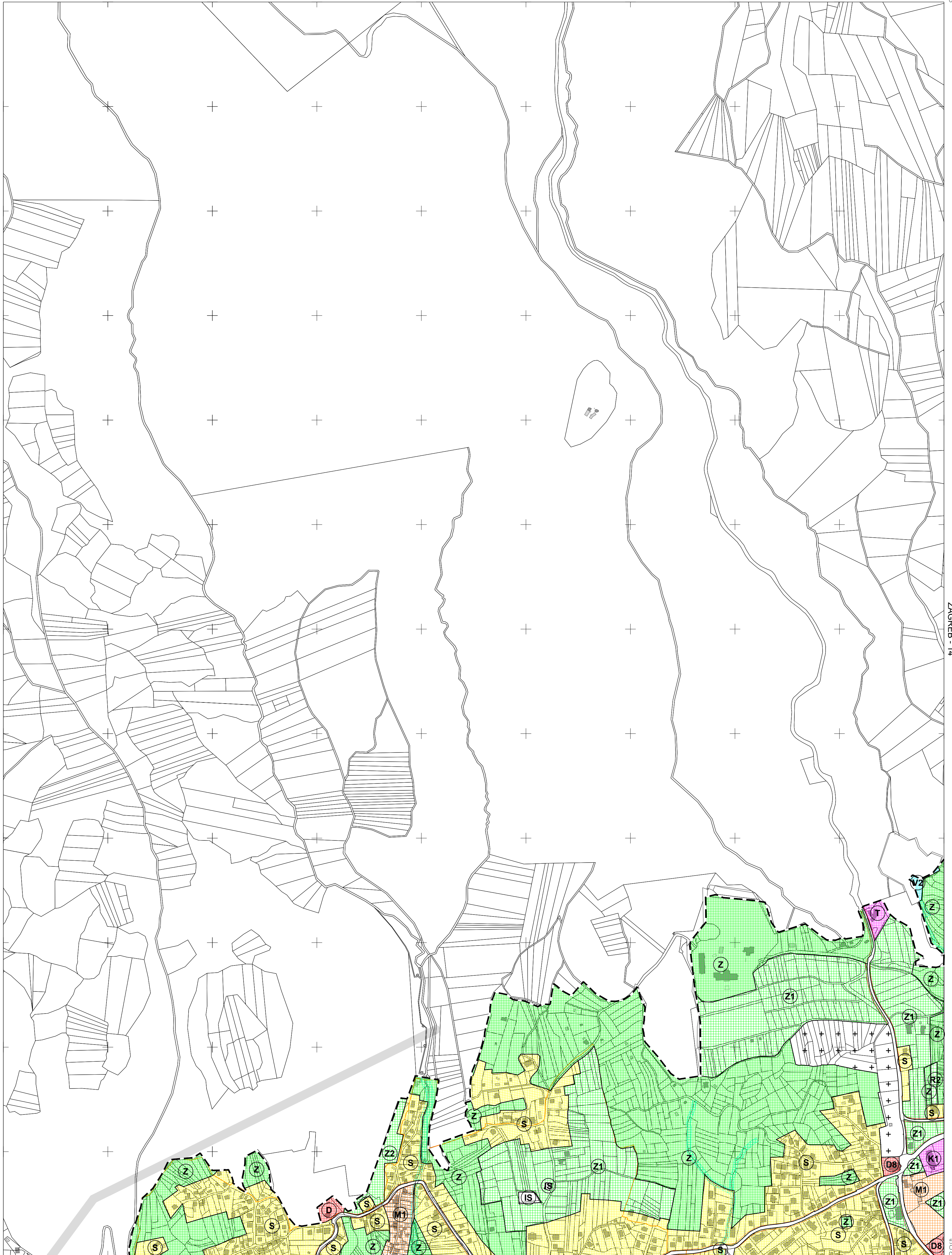


MJERILO 1:5000

ZAGREB - 3

ZAGREB - 12

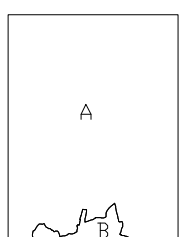
ZAGREB - 14



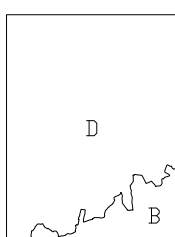
000
5
ZLS

ZAGREB - 23

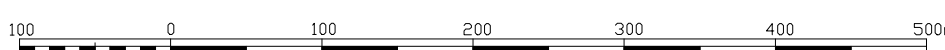
Izrada: Gradski ured za katastar i geodetske poslove Grada Zagreba
prosinac 2013.
5
079
000
574
250



KATASTARSKE OPĆINE:
A - Šestine
B - Mikulčići



IZMJERA:
A - tahimetrija, ortogonal
B - fotogrametrija
C - komasacija
D - grafička

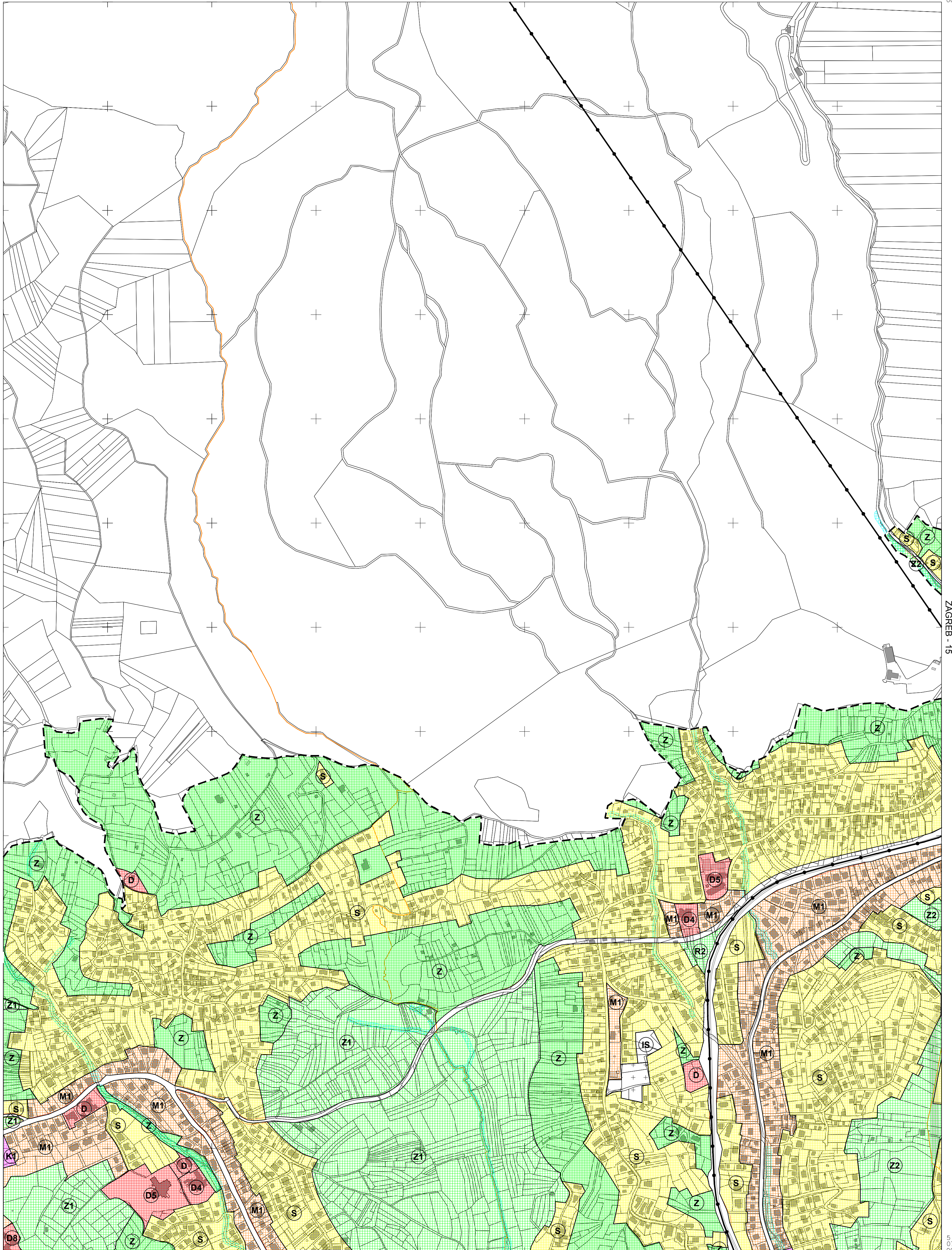


MJERILO 1:5000

ZAGREB - 4

ZAGREB - 13

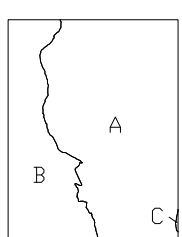
ZAGREB - 15



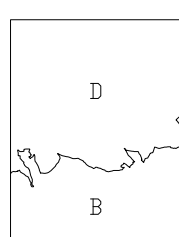
ZAGREB - 24

Izrada: Gradski ured za katastar i geodetske poslove Grada Zagreba
prosinac 2013.

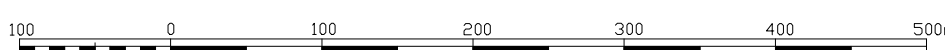
5 079
000
5 076
500



KATASTARSKE OPĆINE:
A - Gračani
B - Šestine
C - Renete

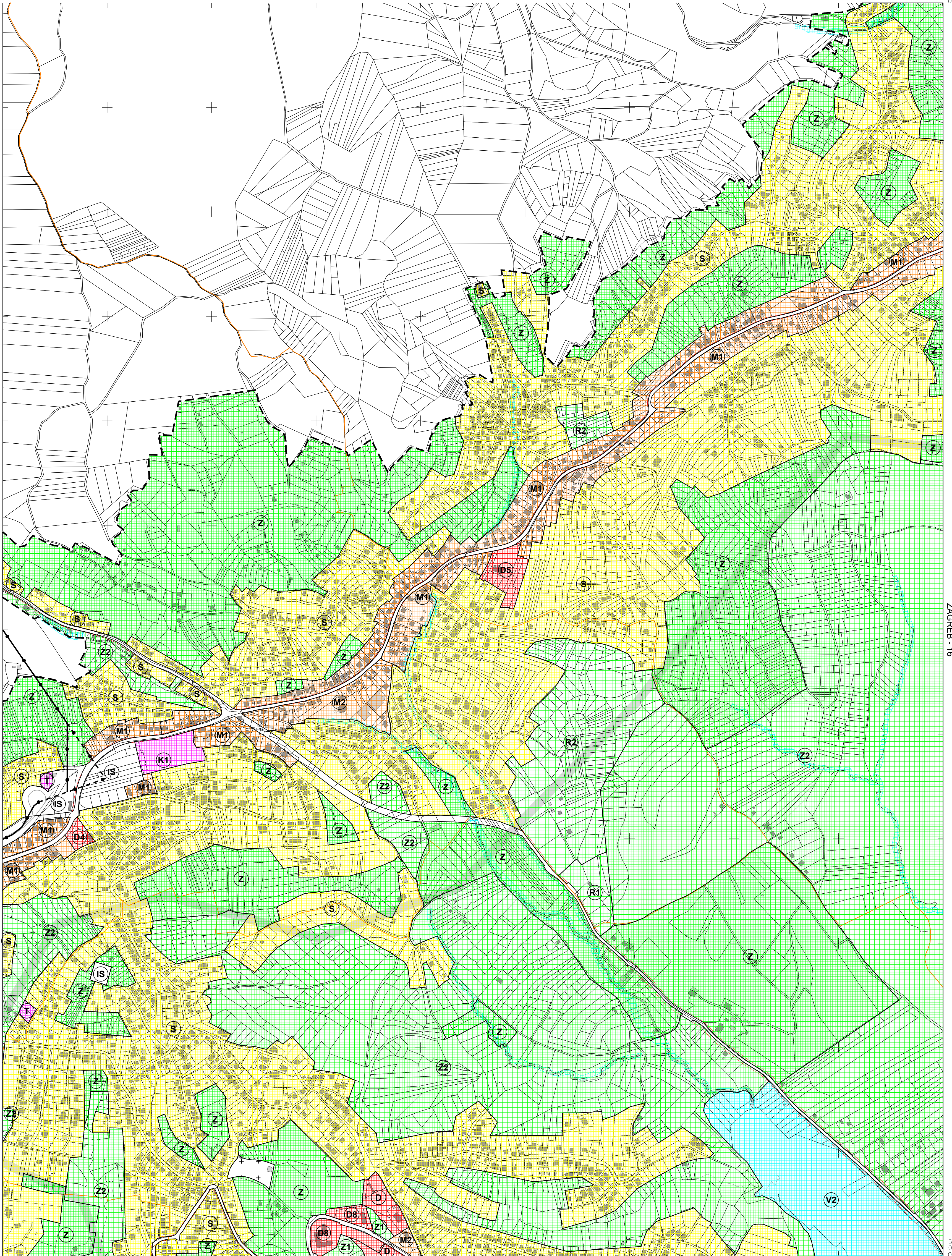


IZMJERA:
A - tahimetrija, ortogonal
B - fotogrametrija
C - komasacija
D - grafička



MJERILO 1:5000

ZAGREB - 5



ZAGREB - 14

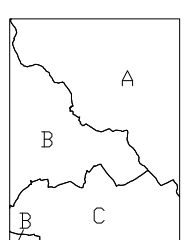
ZAGREB - 16

ZAGREB - 25

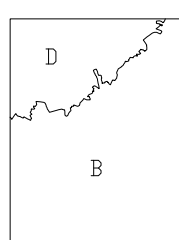
Izrada: Gradski ured za katastar i geodetske poslove Grada Zagreba
prosinac 2013.

005
945
5

5
079
000
5
78
750



KATASTARSKE OPĆINE:
A - Markuševec
B - Gračani
C - Renete

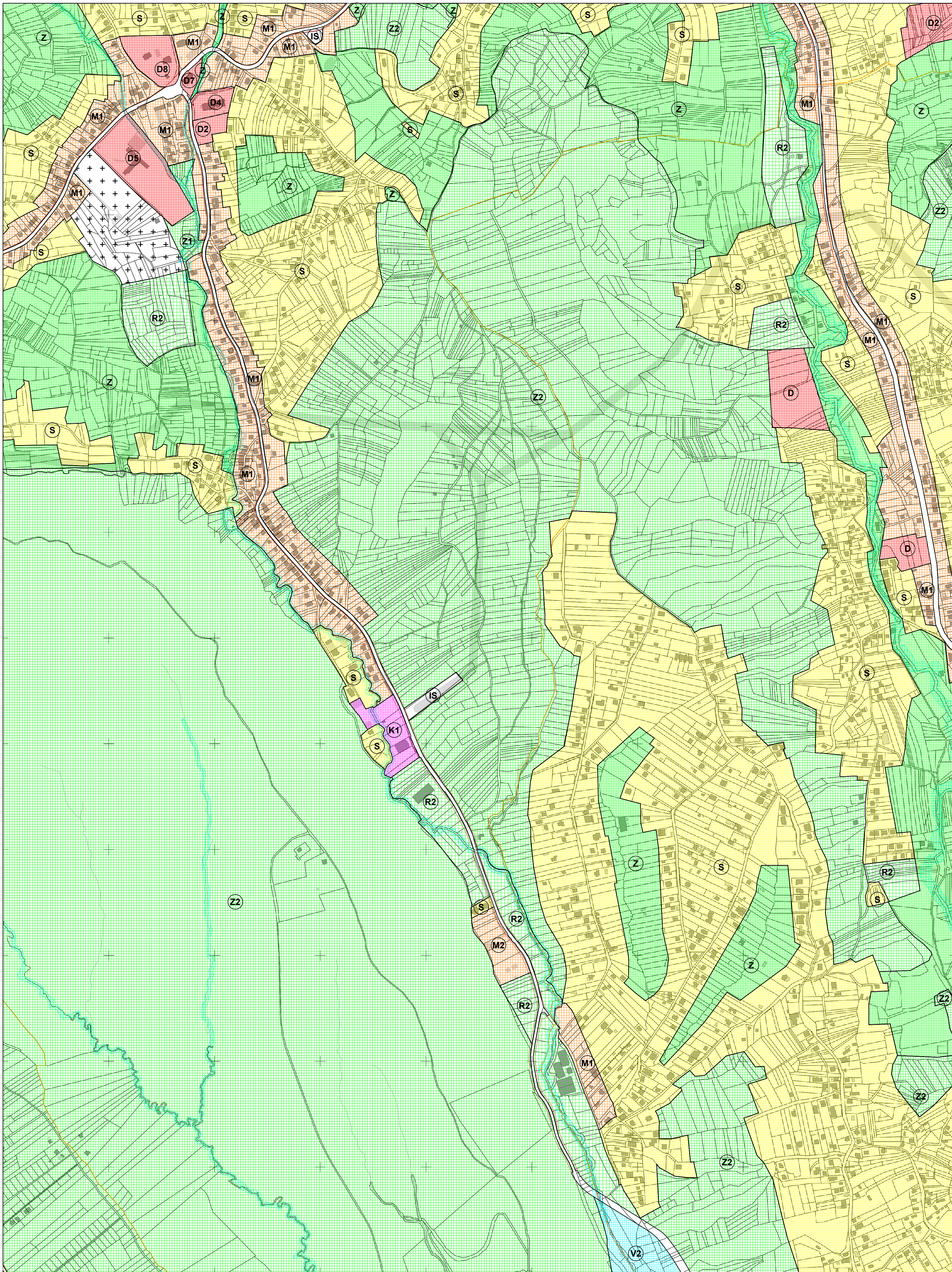


IZMJERA:
A - tahimetrija, ortogonal
B - fotogrametrija
C - komasacija
D - grafička



MJERILO 1:5000

ZAGREB - 6



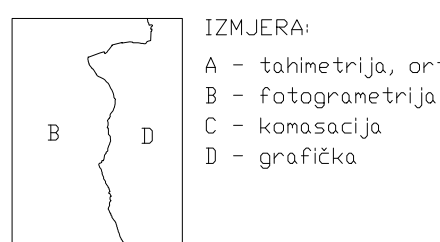
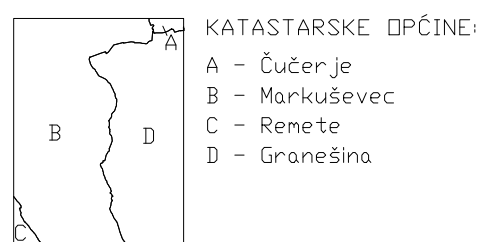
ZAGREB - 15

ZAGREB - 17

ZAGREB - 26

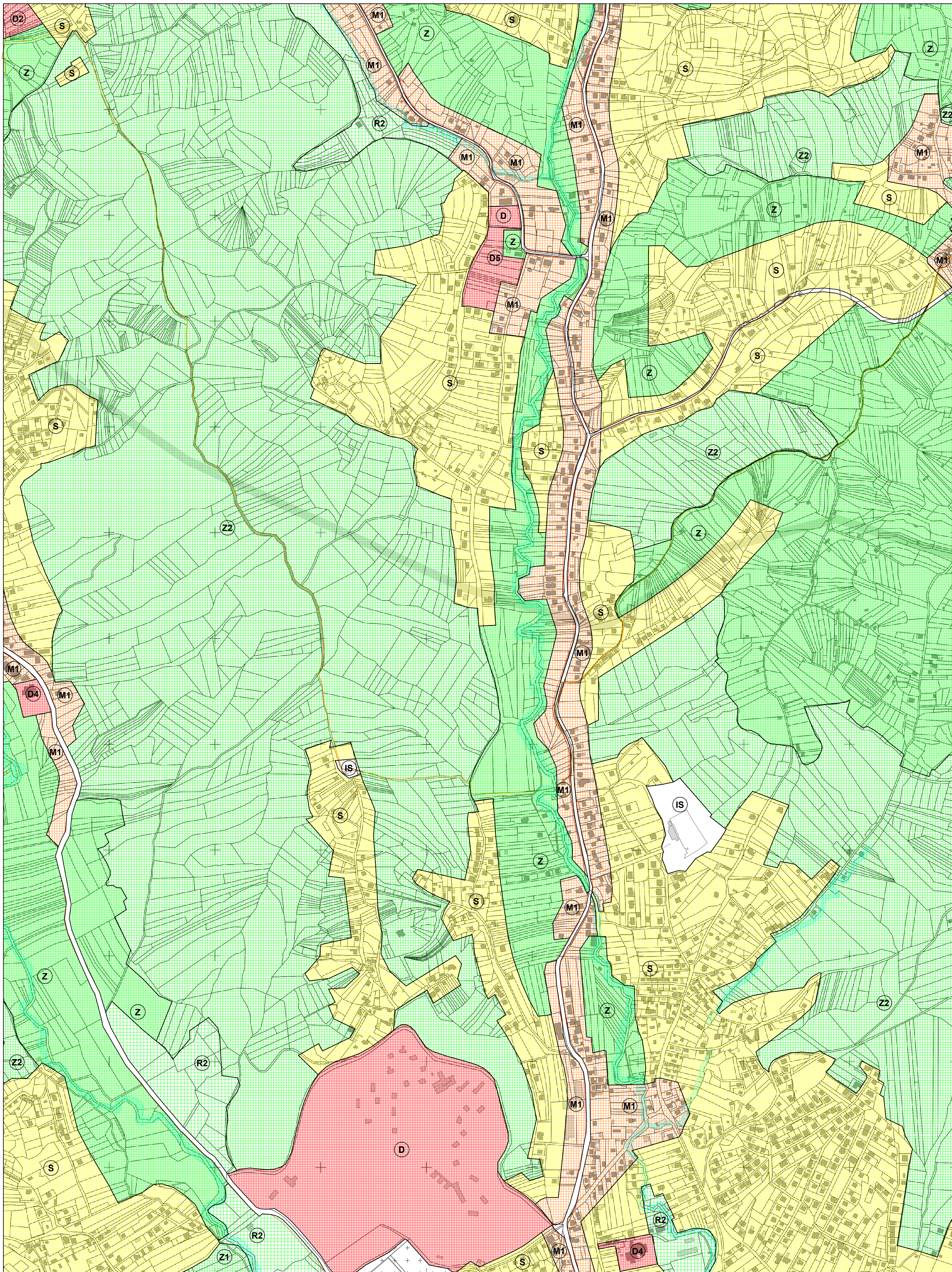
Izrada: Gradski ured za katastar i geodetske poslove Grada Zagreba
prosinac 2013.

5 581 000



MJERILO 1:5000

ZAGREB - 7



ZAGREB - 16

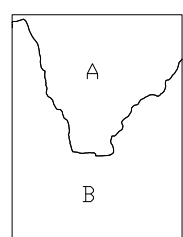
ZAGREB - 18

ZAGREB - 27


Izrada: Gradski ured za katastar i geodetske poslove Grada Zagreba
prosinac 2013.

000
5
181

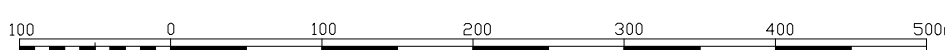
5
079
000
5
082
200



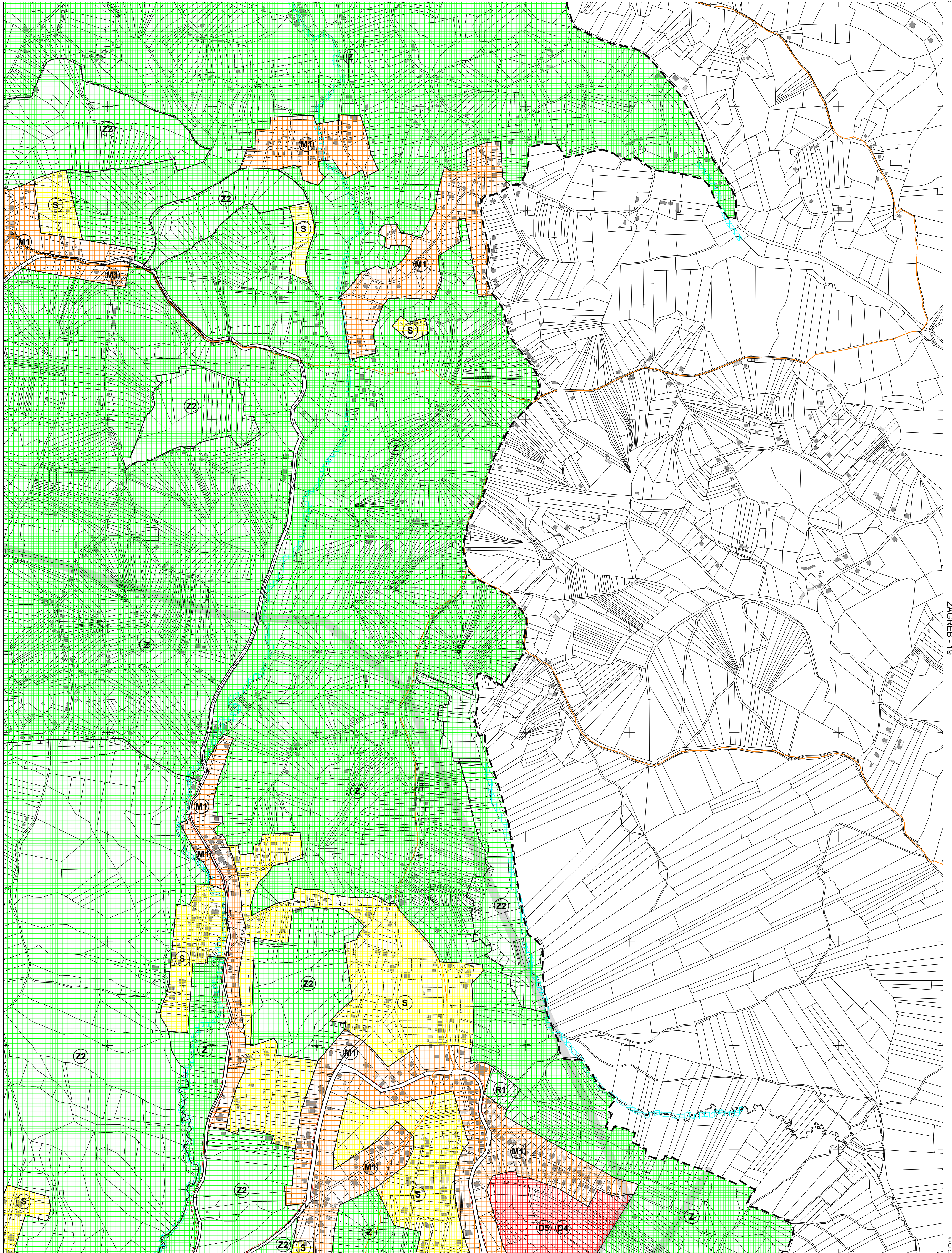
KATASTARSKE OPĆINE:
A - Čučerje
B - Granešina



IZMJERA:
A - tahimetrija, ortogonal
B - fotogrametrija
C - komasacija
D - grafička



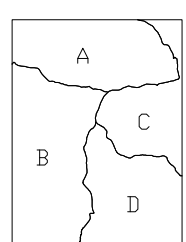
MJERILO 1:5000



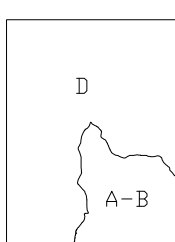
ZAGREB - 17

ZAGREB - 19

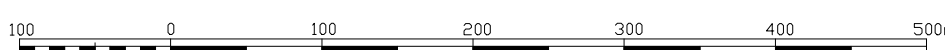
ZAGREB - 28



KATASTARSKE OPĆINE:
A - Čučerje
B - Granešina
C - Burdekovec
D - Sesvete



IZMJERA:
A - tahimetrija, ortogonal
B - fotogrametrija
C - komasacija
D - grafička



MJERILO 1:5000

Izrada: Gradski ured za katastar i geodetske poslove Grada Zagreba
prosinac 2013.

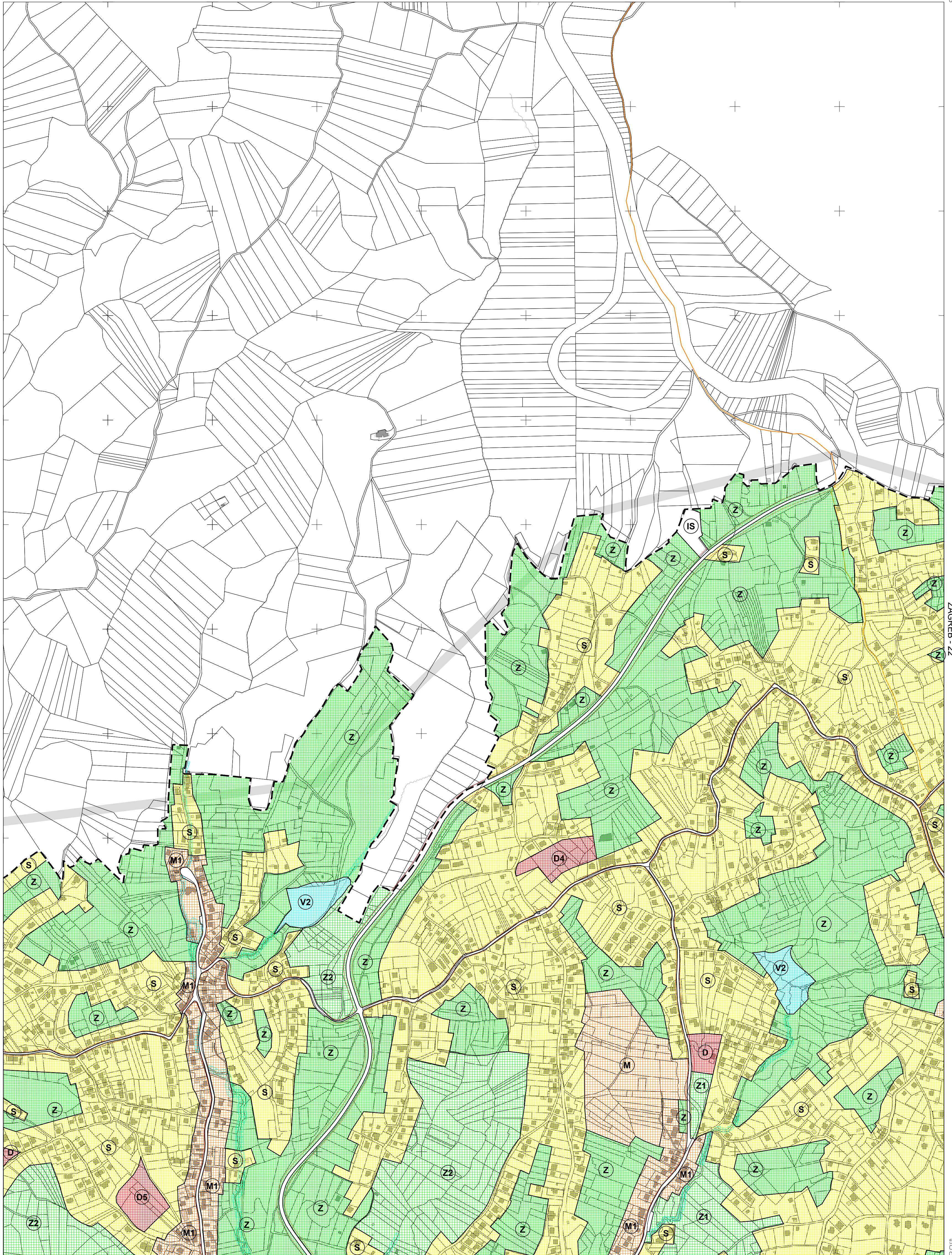
5 079 000

5 083 000

ZAGREB - 11

SAMOBOR - 30

ZAGREB - 22



ZAGREB - 31

Izrada: Gradski ured za katastar i geodetske poslove Grada Zagreba
prosinac 2013.

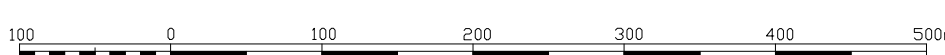
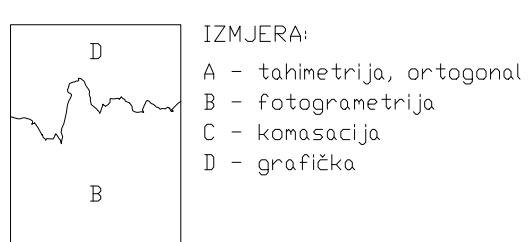
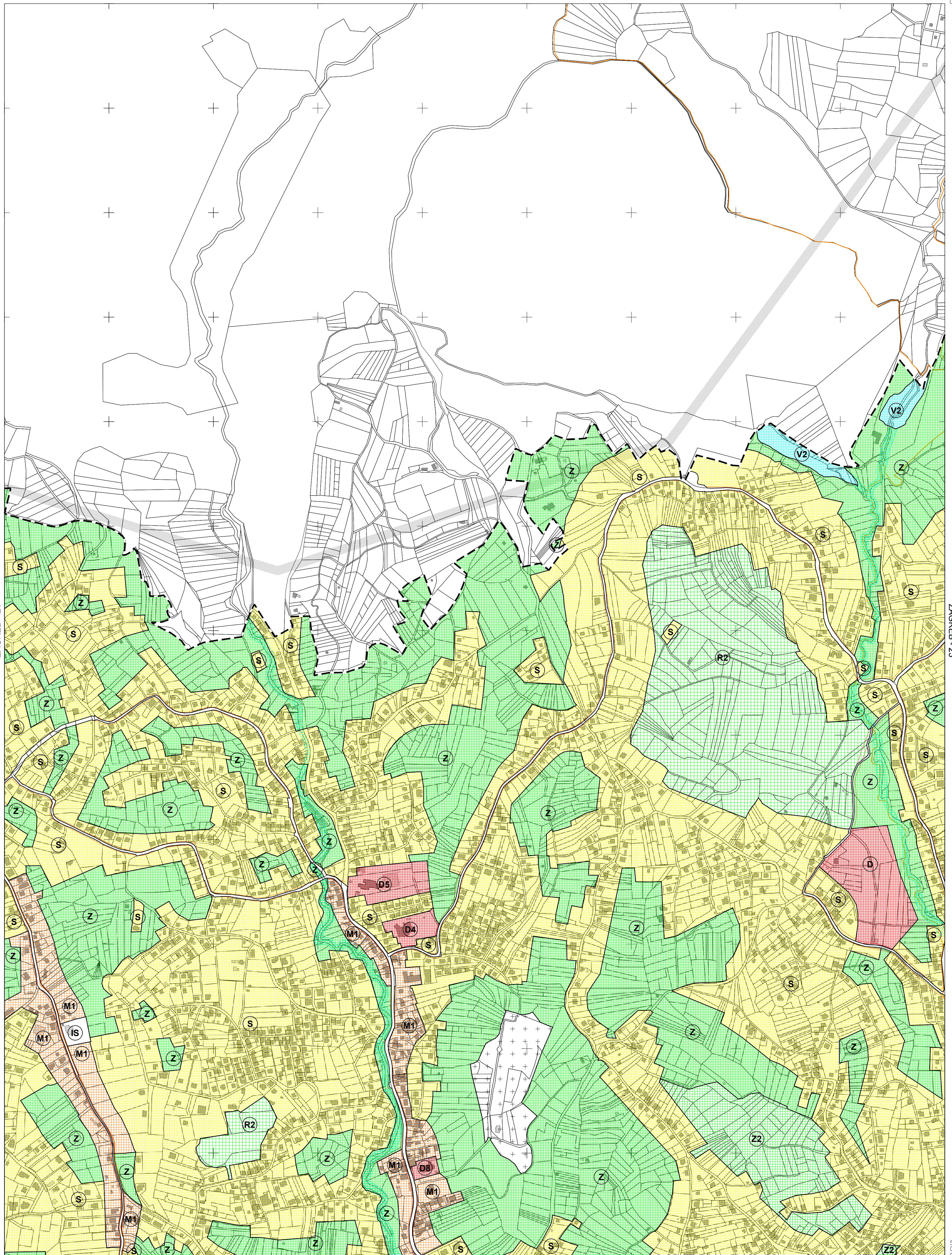
5
076
000
5
669
750

KATASTARSKE OPĆINE:
A - Gornji Stenjevec
B - Gornje Vrapče

IZMJERA:
A - tahimetrija, ortogonal
B - Fotogrametrija
C - komasacija
D - grafička

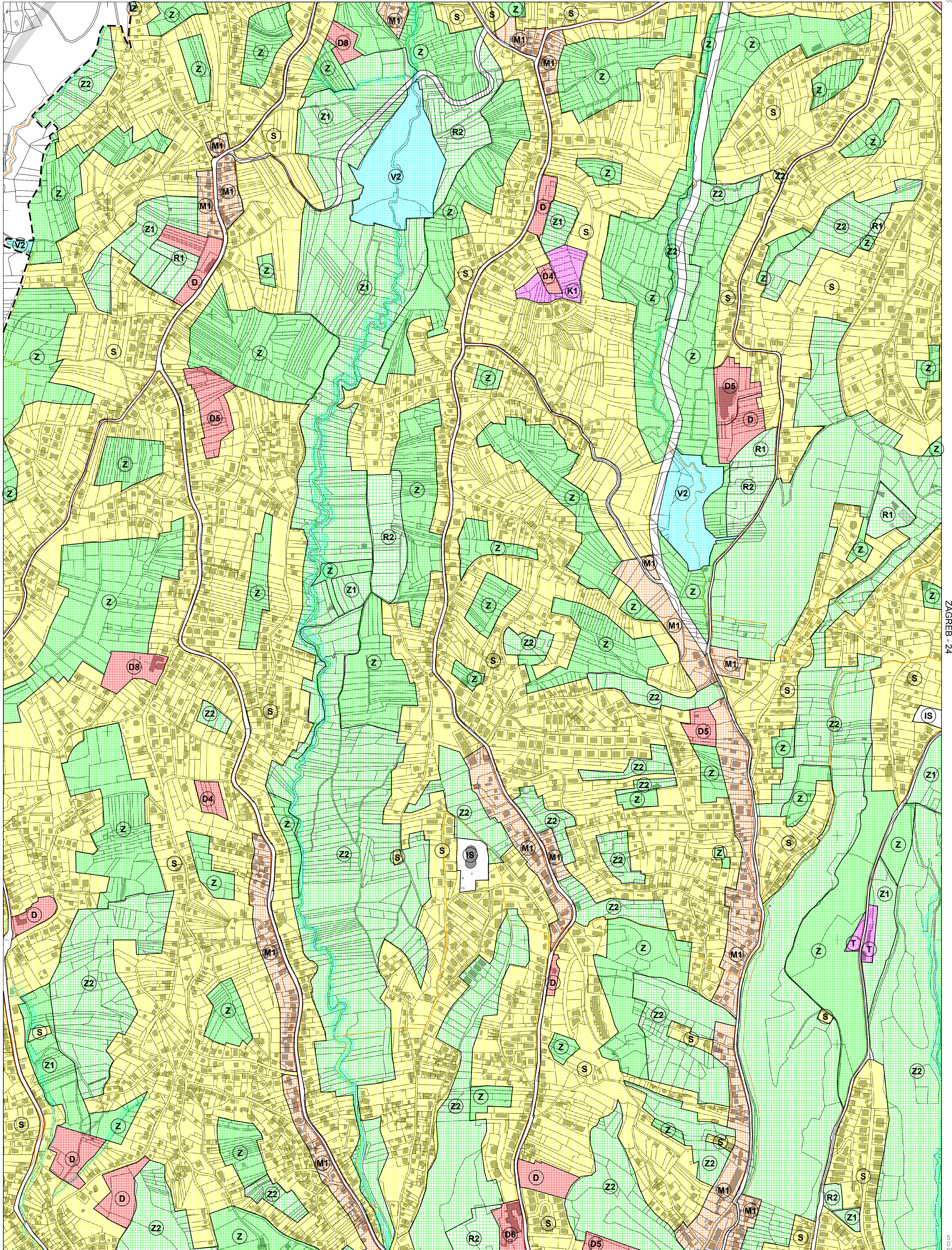


MJERILO 1:5000



MJERILO 1:5000

ZAGREB - 13



ZAGREB - 22

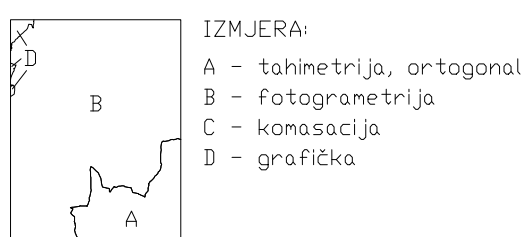
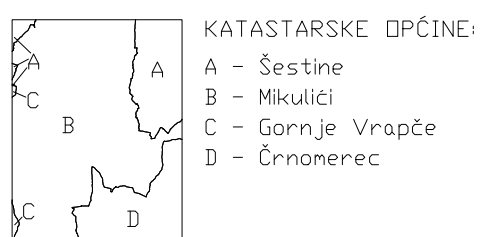
ZAGREB - 24

ZAGREB - 33

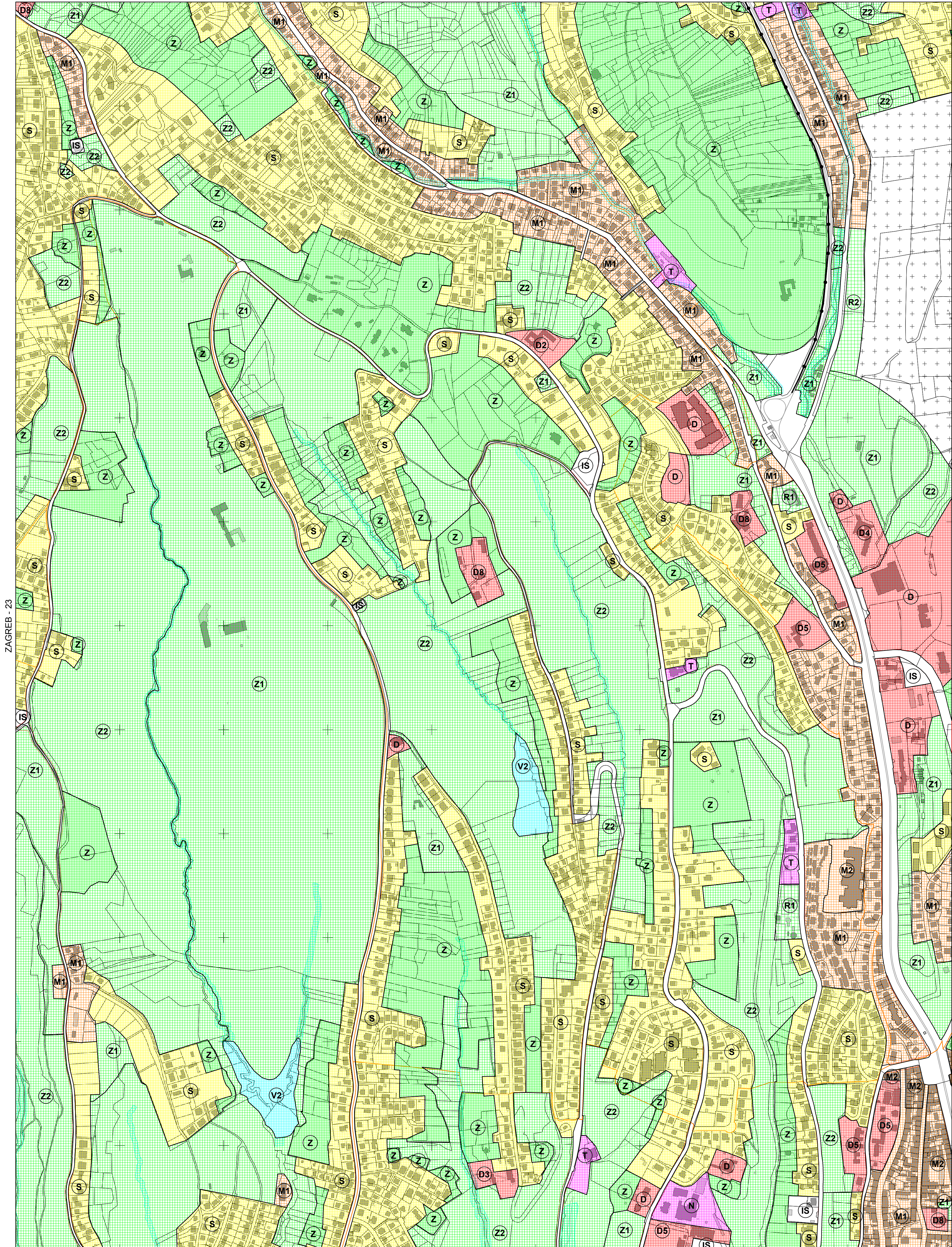
Izrada: Gradski ured za katastar i geodetske poslove Grada Zagreba
prosinac 2013.

000
5
Z15

5
076
000
5
574
250



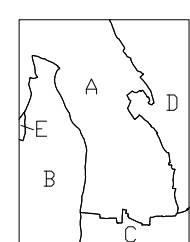
MJERILO 1:5000



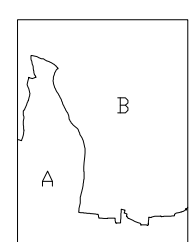
ZAGREB - 23

ZAGREB - 25

Izrada: Gradski ured za katastar i geodetske poslove Grada Zagreba
prosinac 2013.



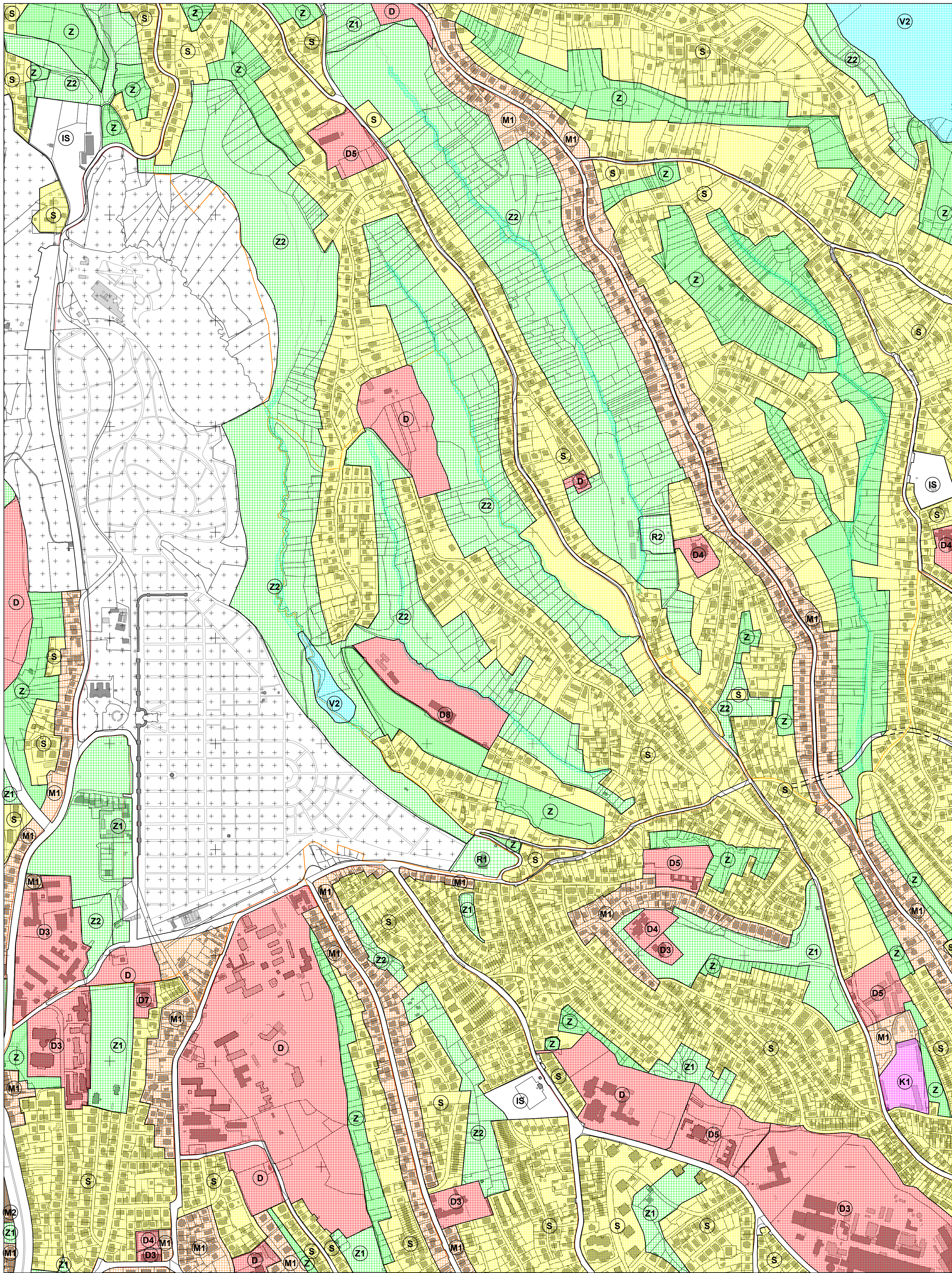
KATASTARSKE OPĆINE:
A - Šestine
B - Črnomerec
C - Centar
D - Gračani
E - Mikulići



IZMJERA:
A - tahimetrija, ortogonal
B - fotogrametrija
C - komasacija
D - grafička



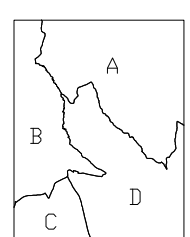
MJERILO 1:5000



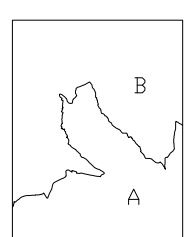
ZAGREB - 24

ZAGREB - 26

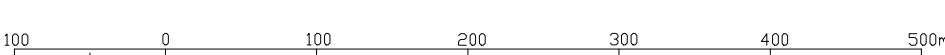
005 9/5 S



KATASTARSKE OPĆINE:
 A - Renete
 B - Gračani
 C - Centar
 D - Maksimir



IZMJERA:
 A - tahimetrija, ortogonal
 B - fotogrametrija
 C - komasacija
 D - grafička

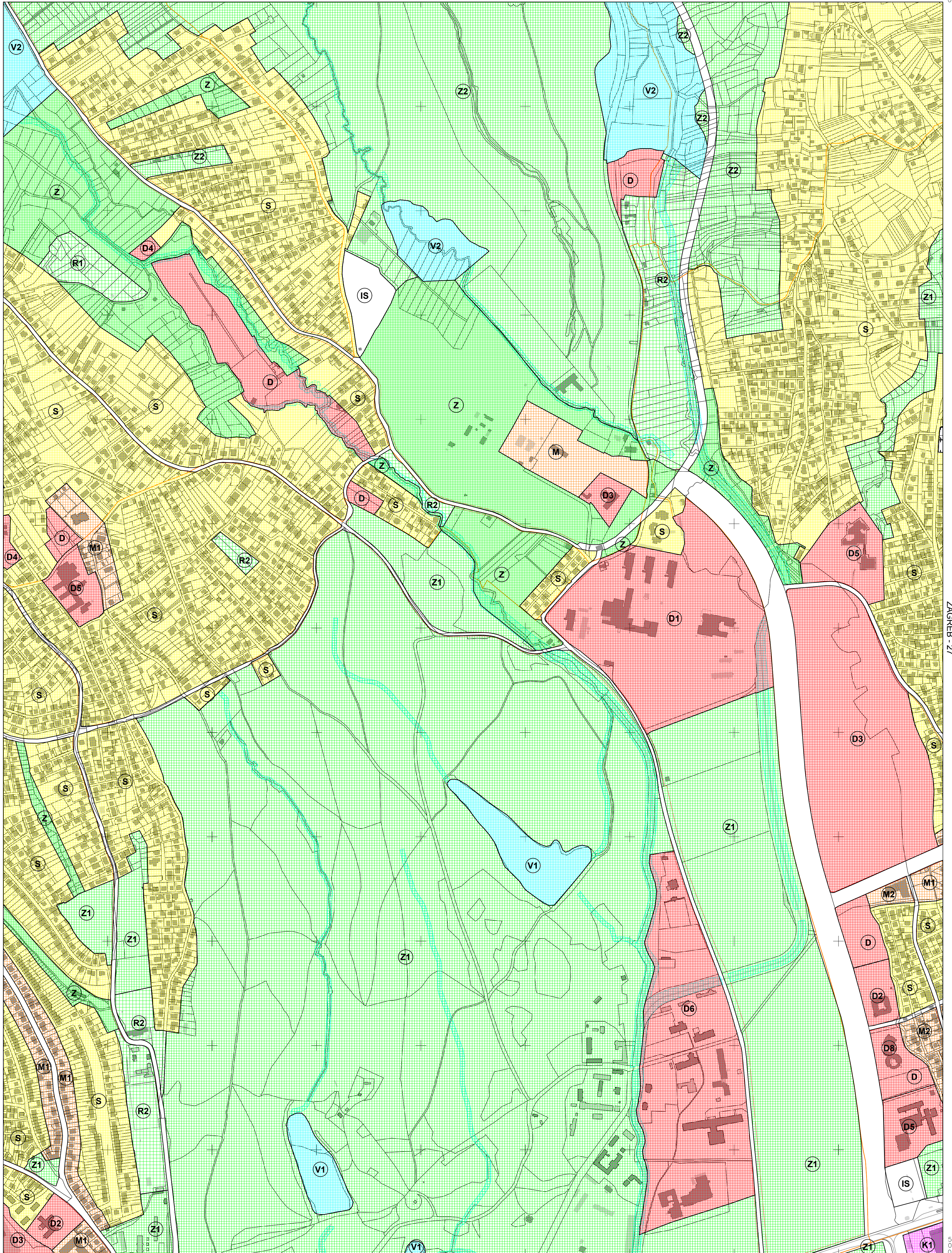


MJERILO 1:5000

Izrada: Gradski ured za katastar i geodetske poslove Grada Zagreba
 prosinac 2013.

5 076 000

5 578 750



ZAGREB - 25

ZAGREB - 27

ZAGREB - 36

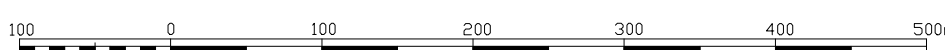
Izrada: Gradski ured za katastar i geodetske poslove Grada Zagreba
prosinac 2013.

KATASTARSKE OPĆINE:

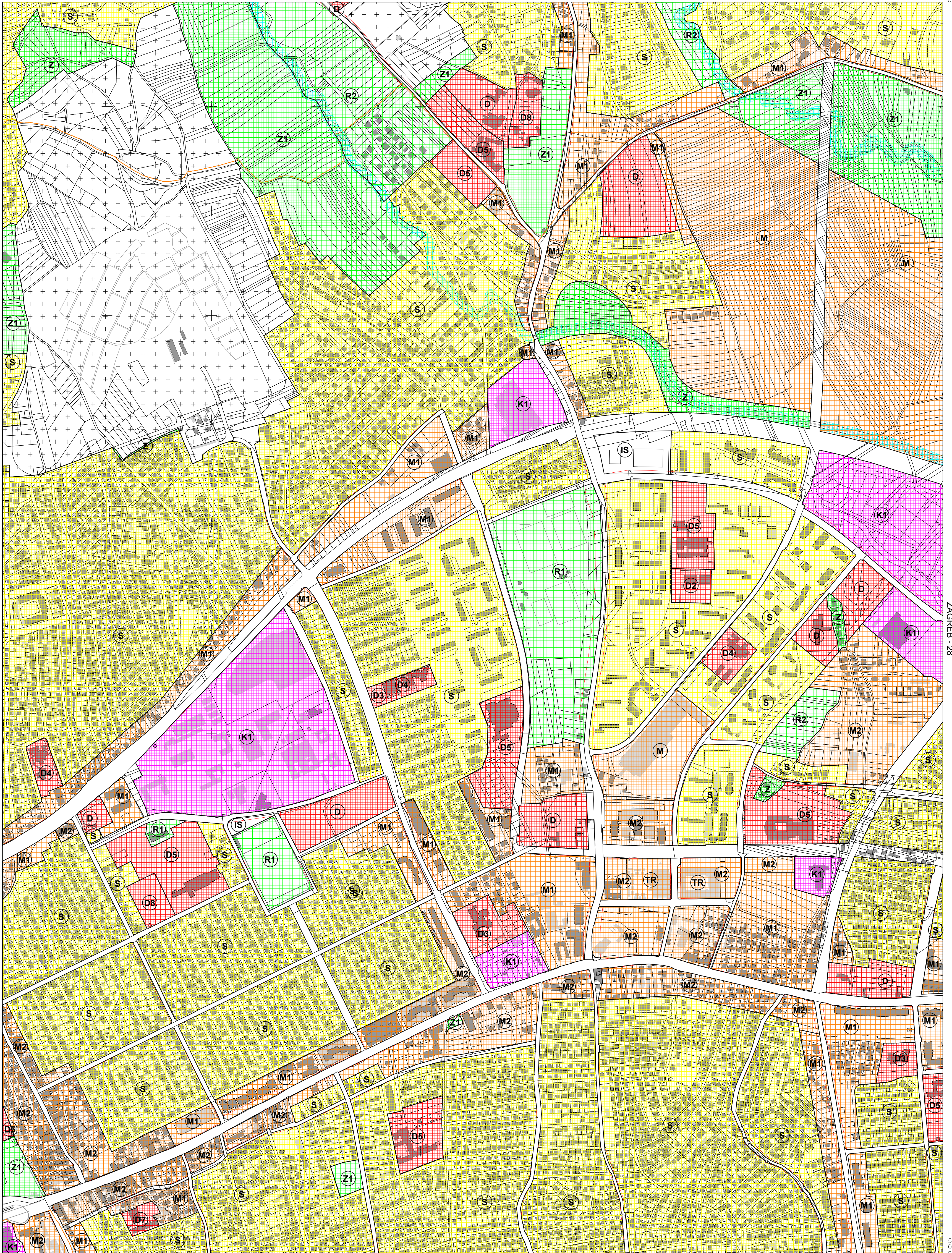
A	Renete
B	Markuševac
C	Granešina
D	Dubrava
E	Maksimir
F	Peščenica

IZMJERA:

A	tahimetrija, ortogonal
B	Fotogrametrija
C	komasacija
D	grafička



MJERILO 1:5000

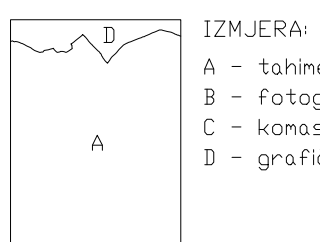
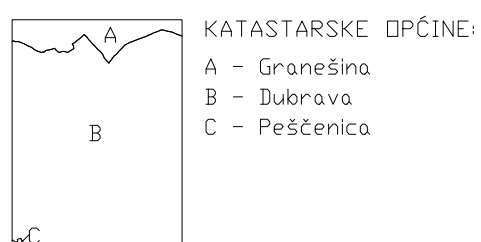


ZAGREB - 26

ZAGREB - 28

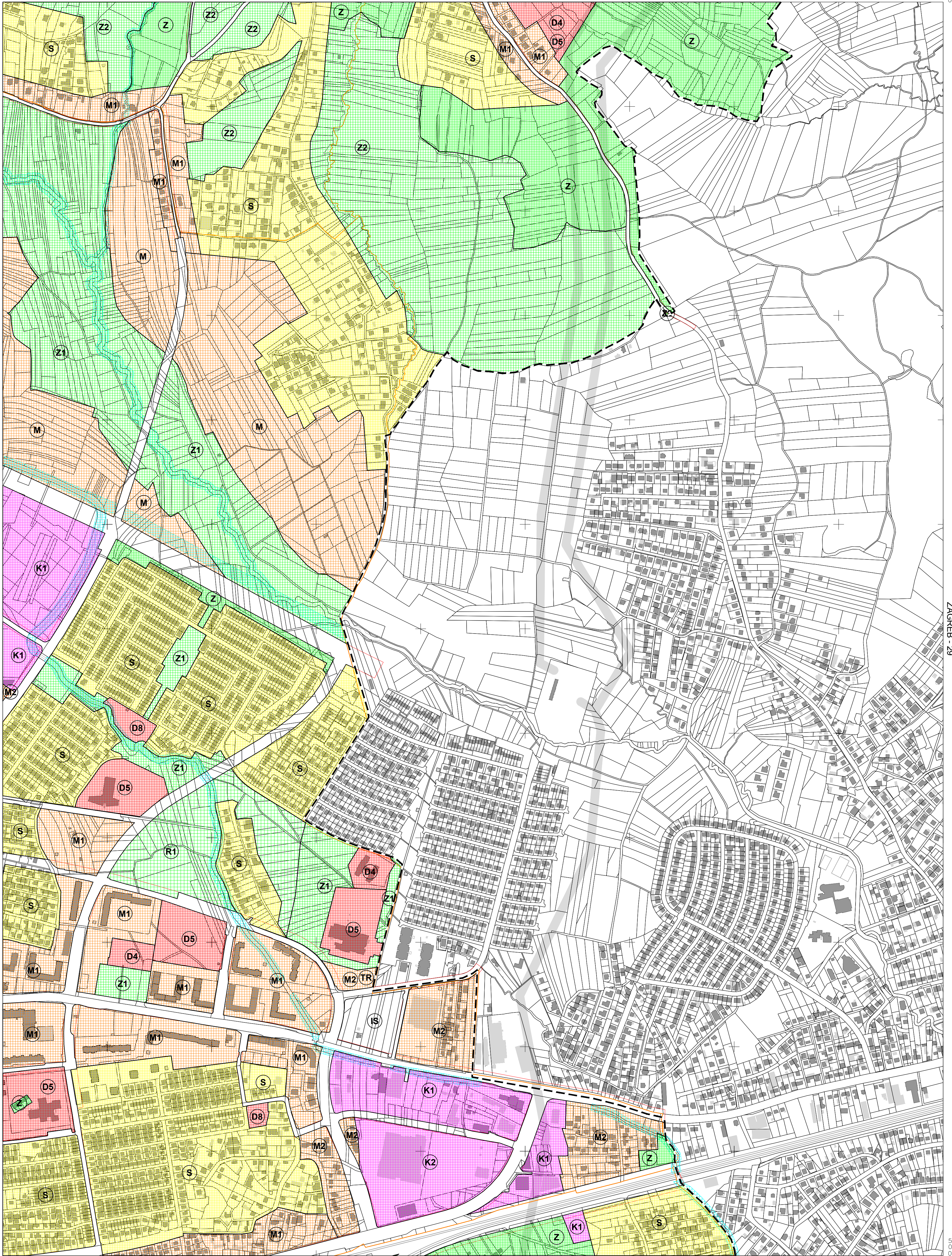
000
185
5

5 076
000
5 083
200



MJERILO 1:5000

ZAGREB - 18



ZAGREB - 27

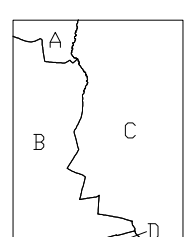
ZAGREB - 29

ZAGREB - 38

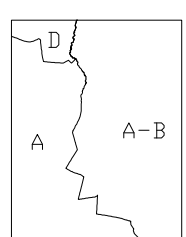
Izrada: Gradski ured za katastar i geodetske poslove Grada Zagreba
prosinac 2013.

5 533
250

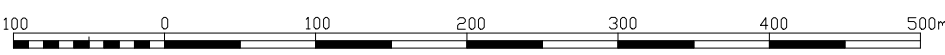
5 076
000
500
500



KATASTARSKE OPĆINE:
A - Granešina
B - Dubrava
C - Sesvete
D - Resnik

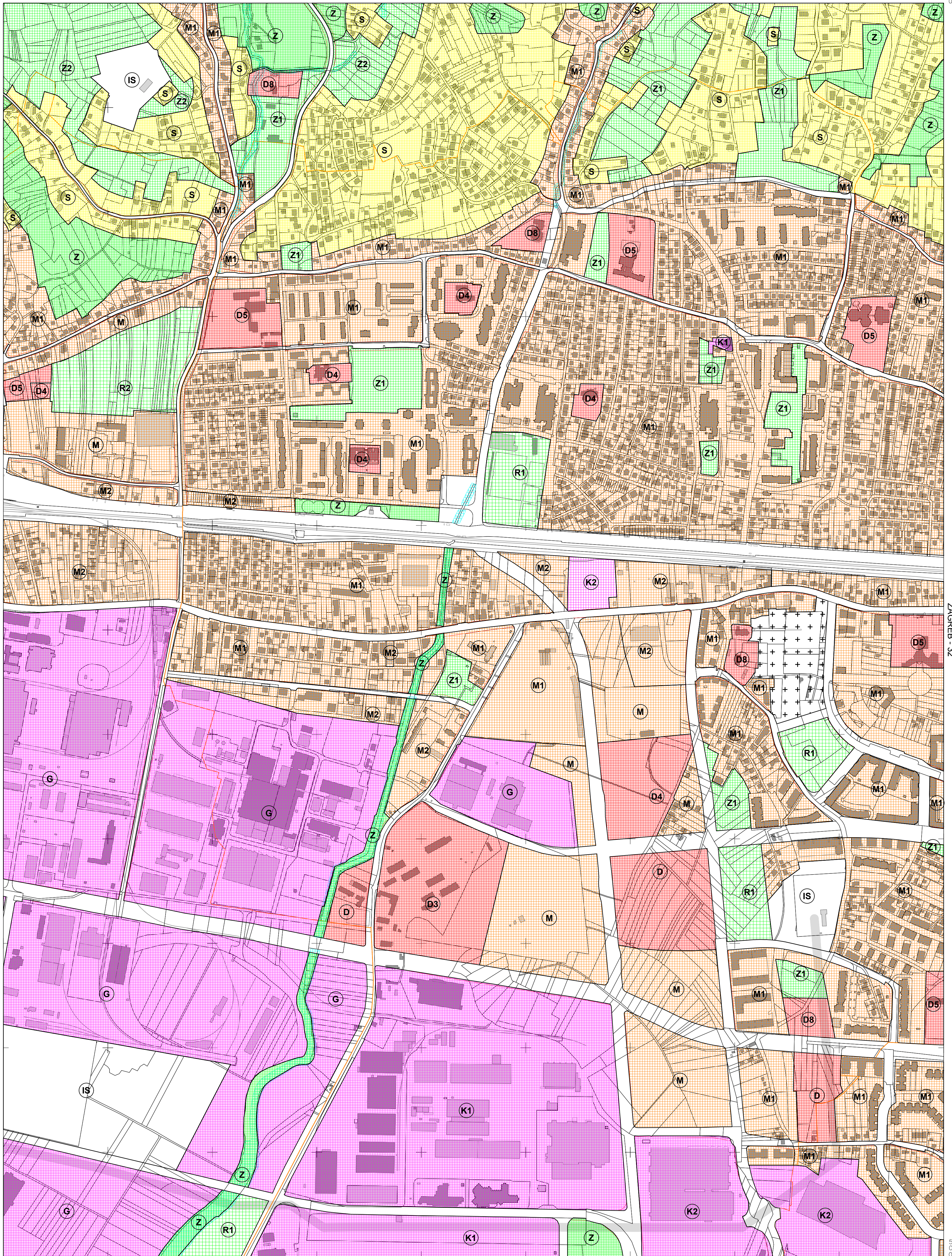


IZMJERA:
A - tahimetrija, ortogonal
B - fotogrametrija
C - komasacija
D - grafička



MJERILO 1:5000

ZAGREB - 21



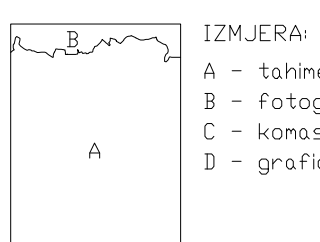
SAMOBOR - 40

ZAGREB - 32

ZAGREB - 41

005 495 5

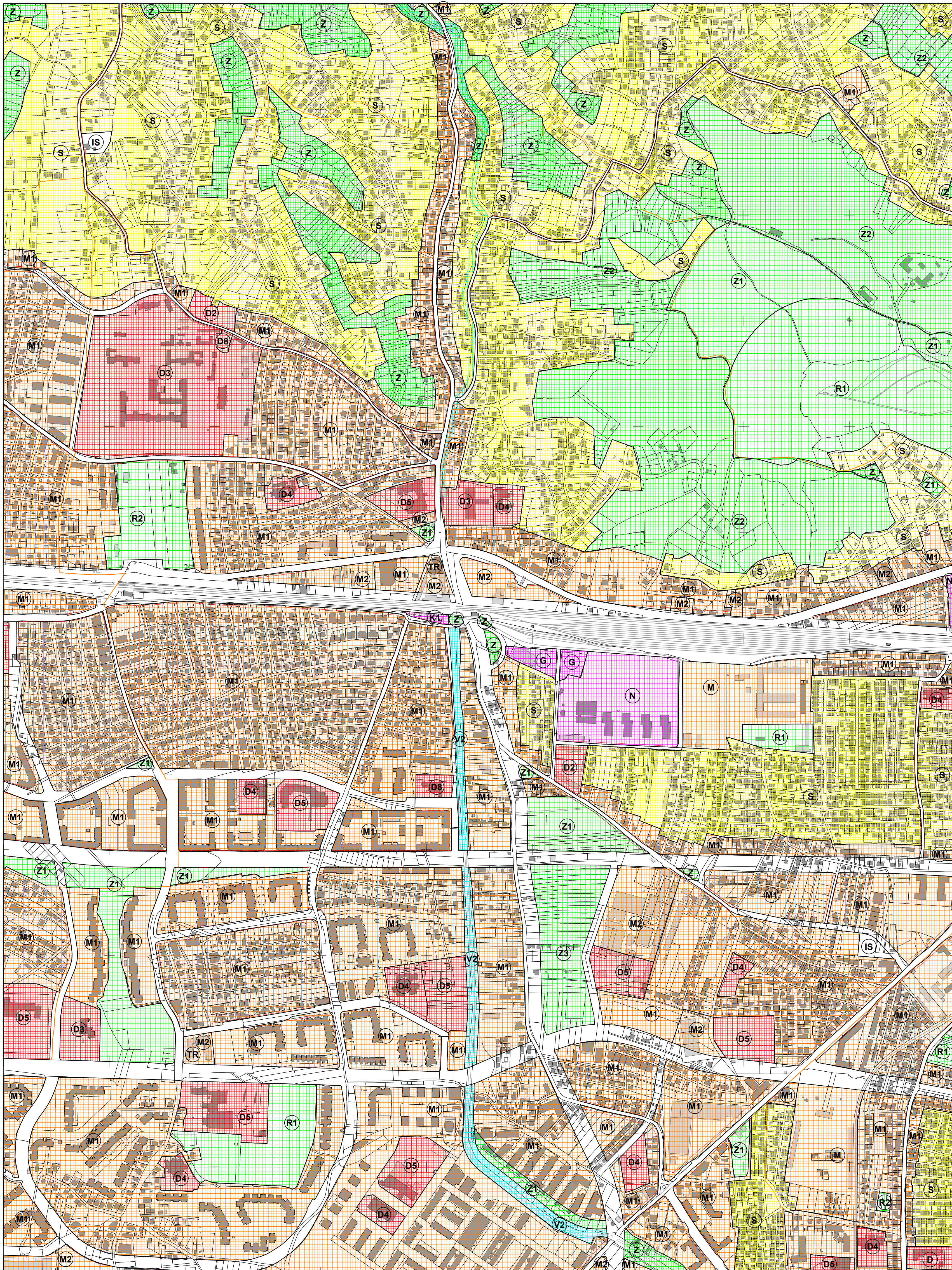
5 073 000 5 569 750



MJERILO 1:5000

Izrada: Gradski ured za katastar i geodetske poslove Grada Zagreba
prosinac 2013.

ZAGREB - 22



ZAGREB - 31

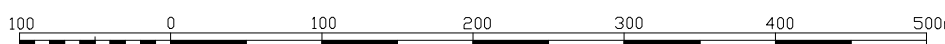
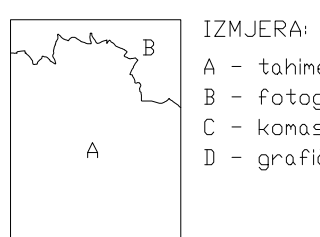
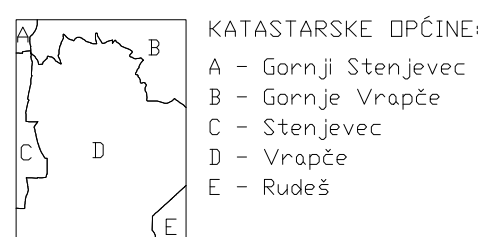
ZAGREB - 33

ZAGREB - 42

Izrada: Gradski ured za katastar i geodetske poslove Grada Zagreba
prosinac 2013.

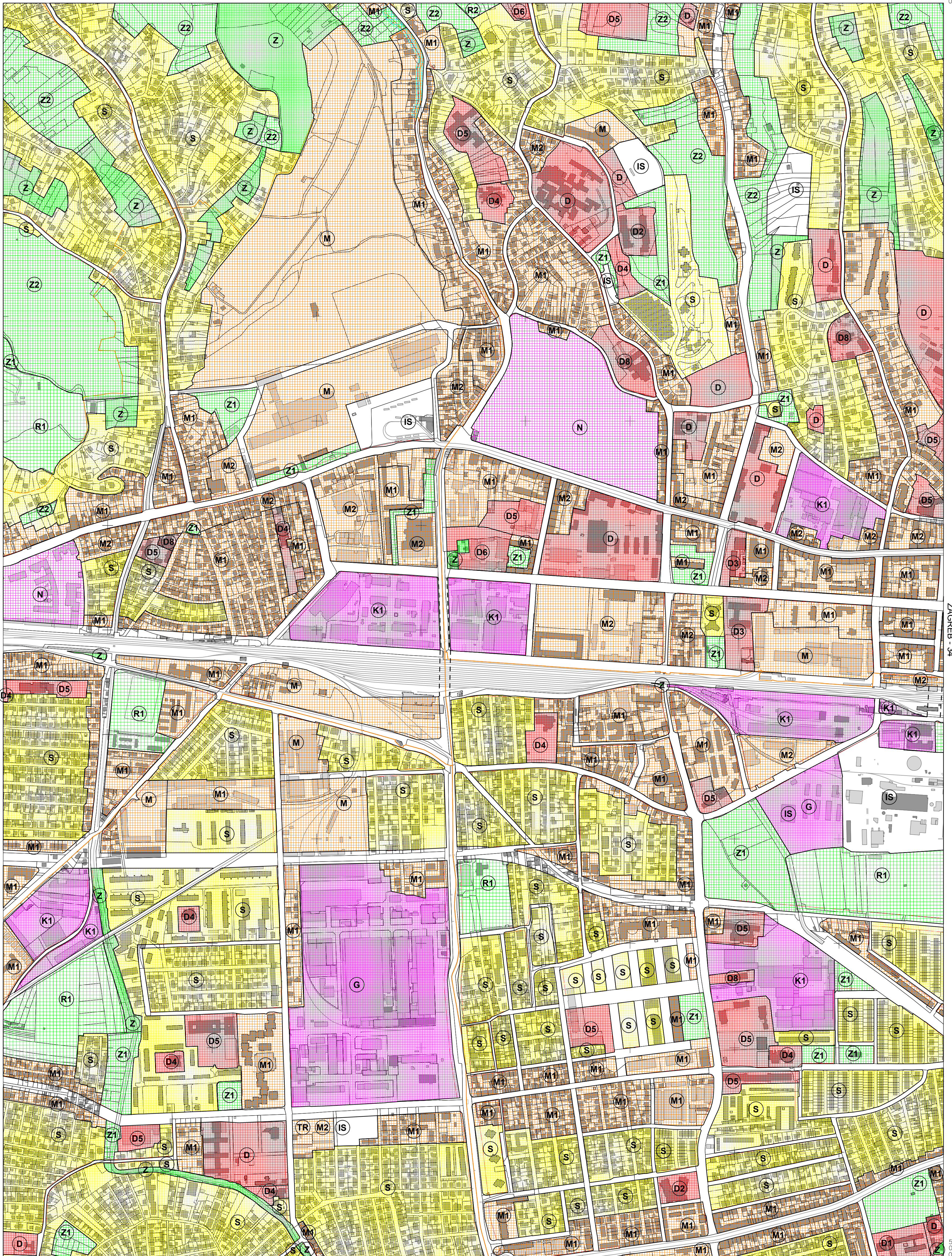
5
073
000

5
572
000



MJERILO 1:5000

ZAGREB - 23



ZAGREB - 32

ZAGREB - 34

ZAGREB - 43

Izrada: Gradski ured za katastar i geodetske poslove Grada Zagreba
prosina 2013.

KATASTARSKE OPĆINE:

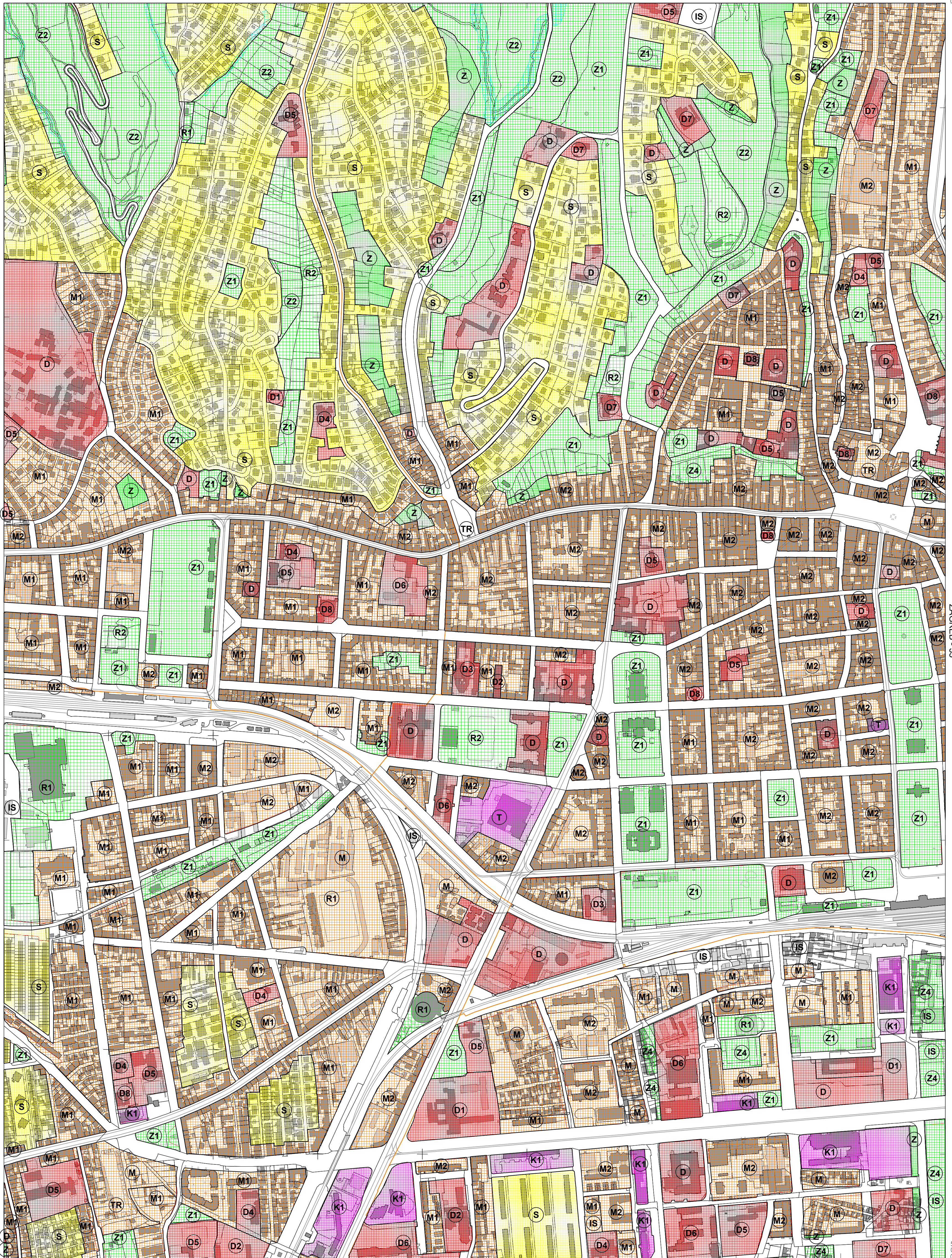
D	A - Gornje Vrapče
B	B - Mikulčići
C	C - Vrapče
D	D - Črnomerec
E	E - Rušeš
F	F - Trešnjevka

IZMJERA:

A	A - tahimetrija, ortogonal
B	B - fotogrametrija
C	C - konasacija
D	D - grafička

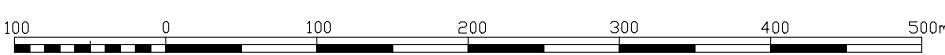
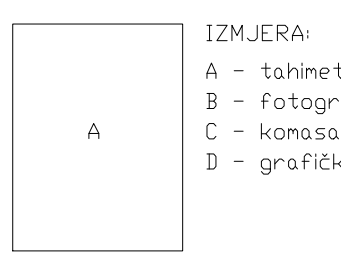
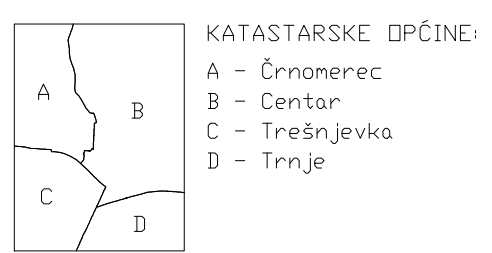


MJERILO 1:5000

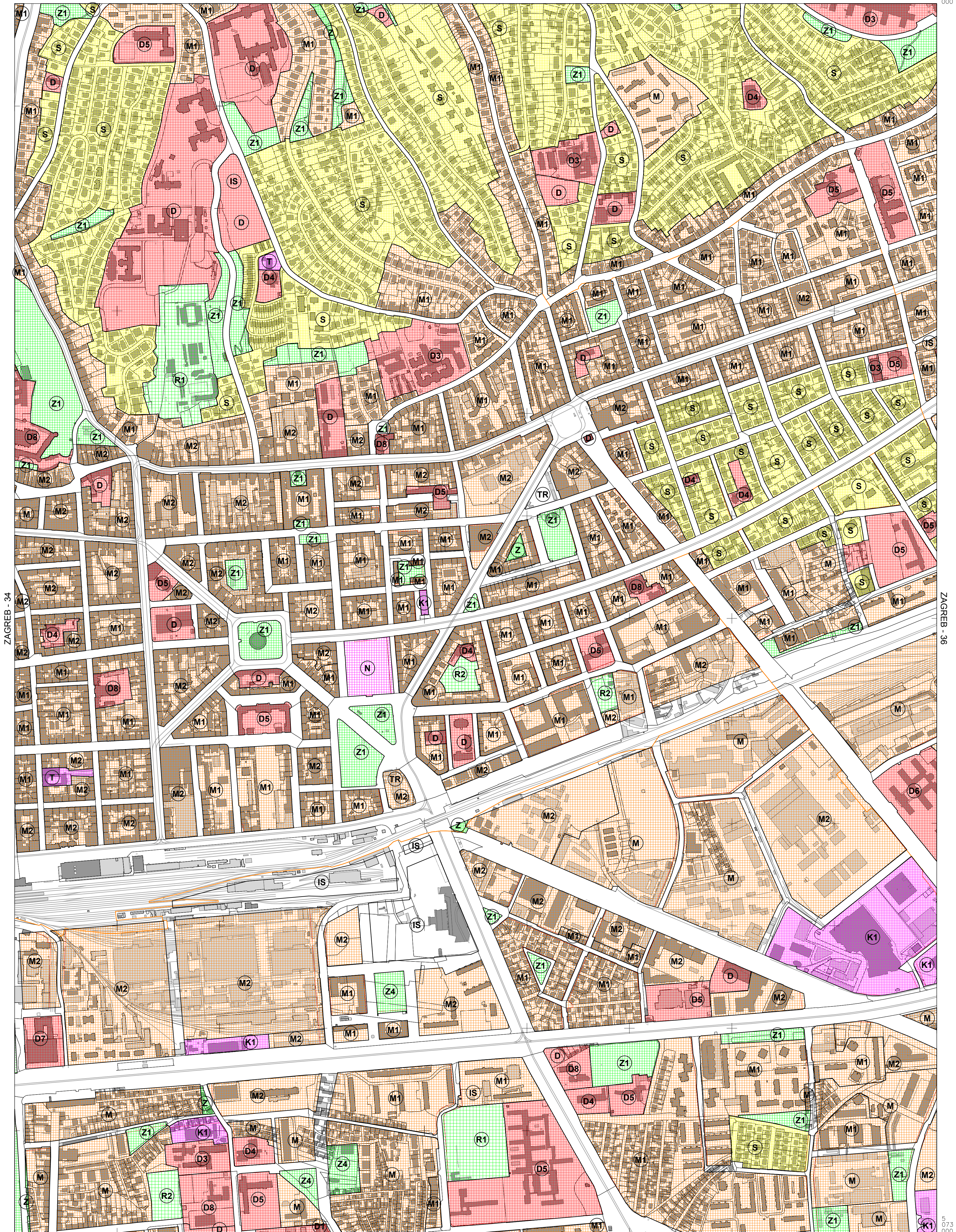


ZAGREB - 33

ZAGREB - 35



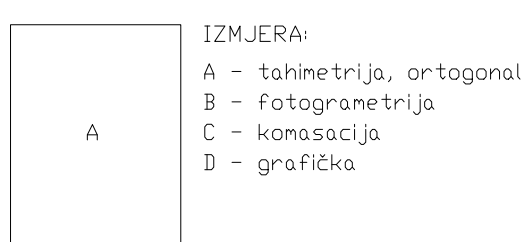
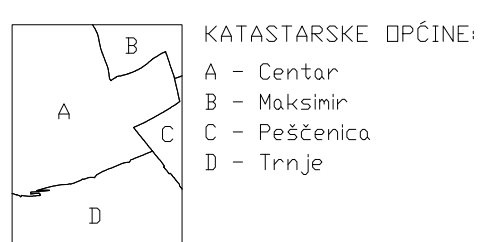
MJERILO 1:5000



ZAGREB - 34

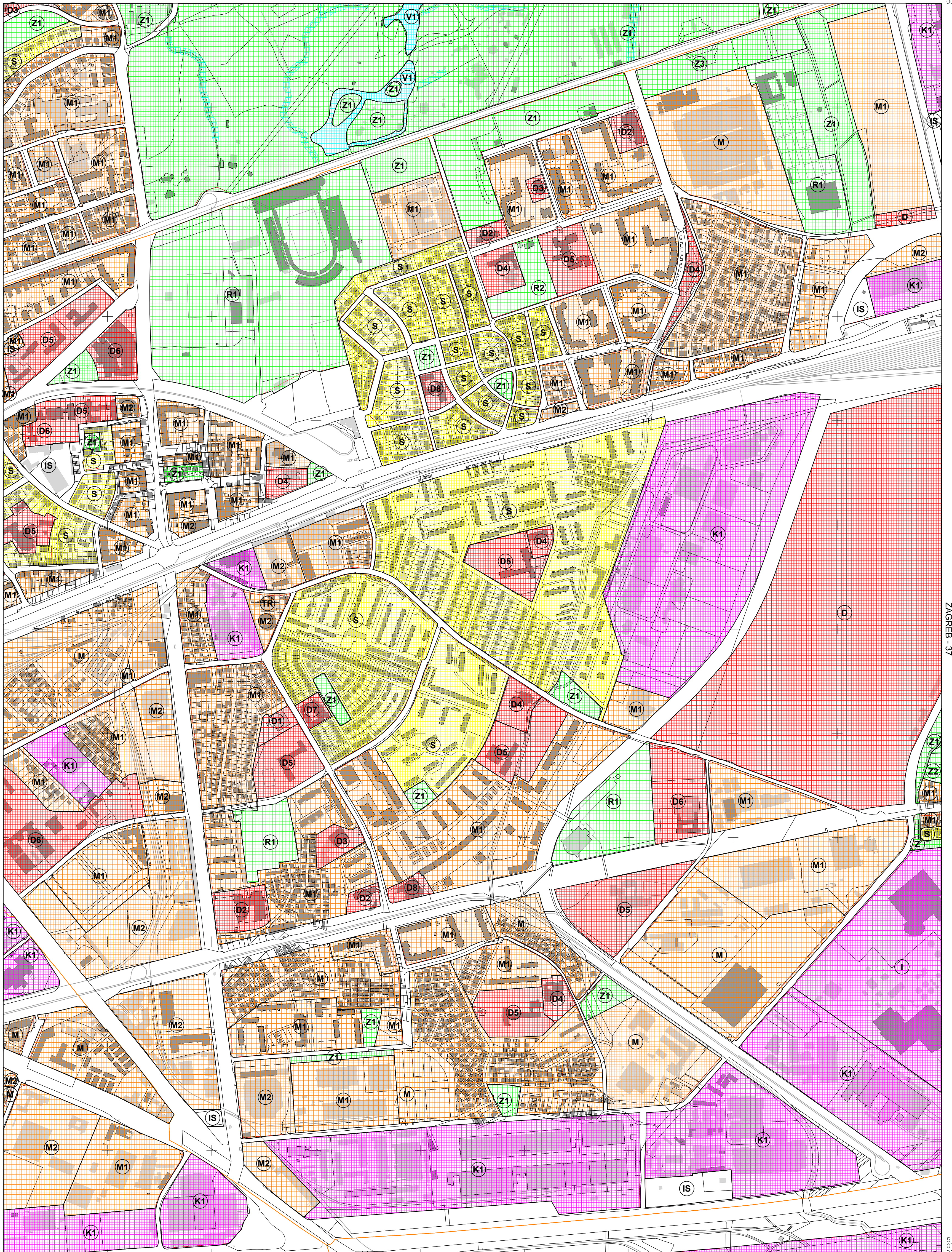
ZAGREB - 36

5 073
000
578



MJERILO 1:5000

ZAGREB - 26



ZAGREB - 35

ZAGREB - 37

ZAGREB - 46

Izrada: Gradski ured za katastar i geodetske poslove Grada Zagreba
prosinac 2013.

05/2
8/5
5

5
073
000
005
185
5

KATASTARSKE OPĆINE:

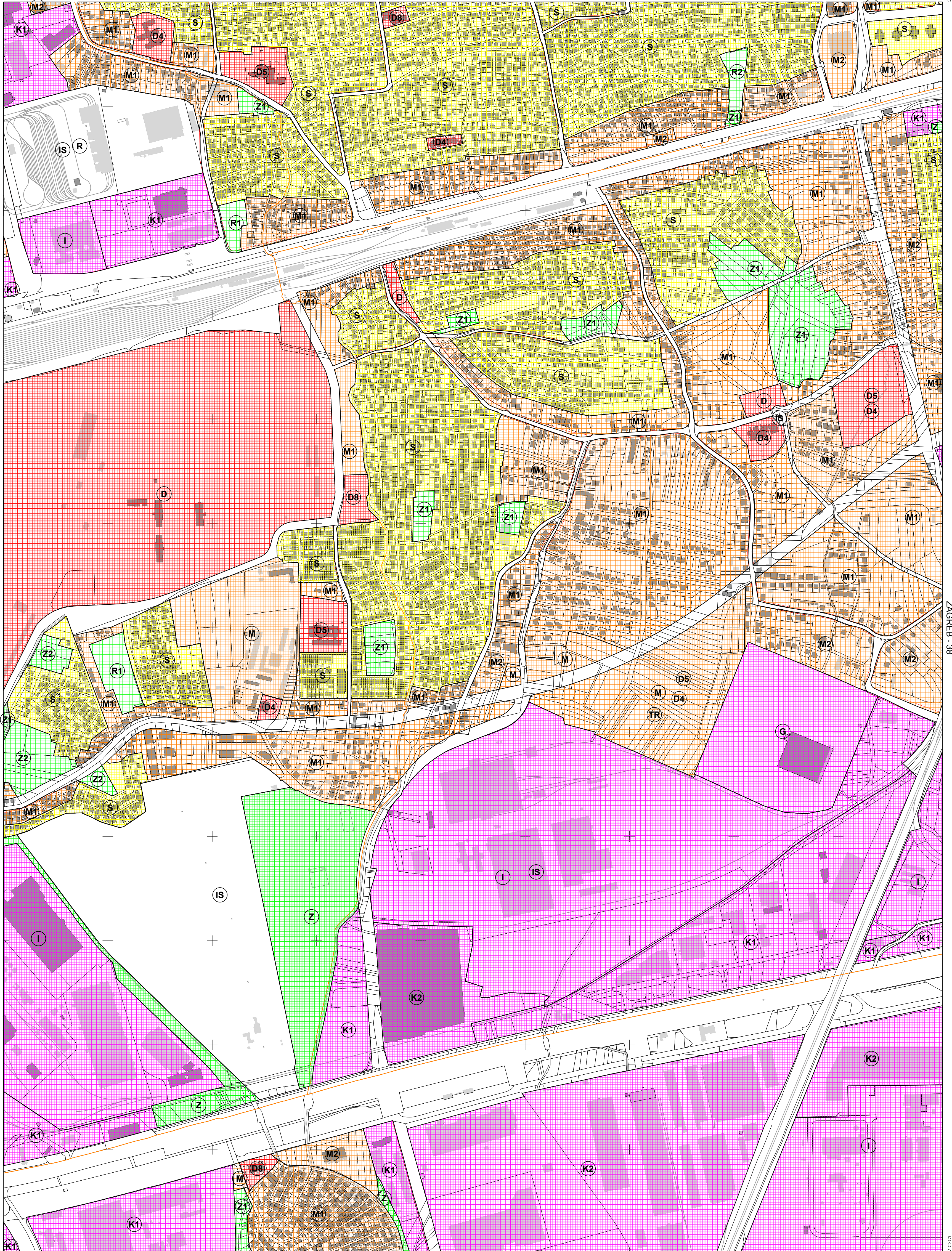
A	Maksimir
B	Peščenica
C	Trnje
D	Žitnjak

IZMJERA:

A	tahimetrija, ortogonal
B	fotogrametrija
C	komasacija
D	grafička



MJERILO 1:5000

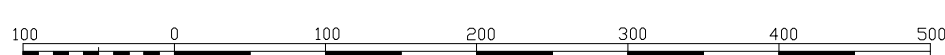
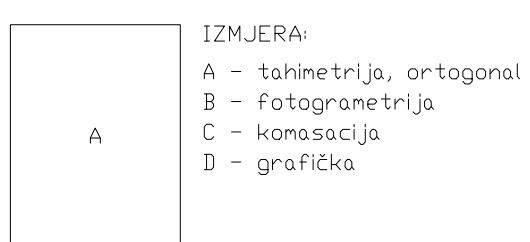


ZAGREB - 36

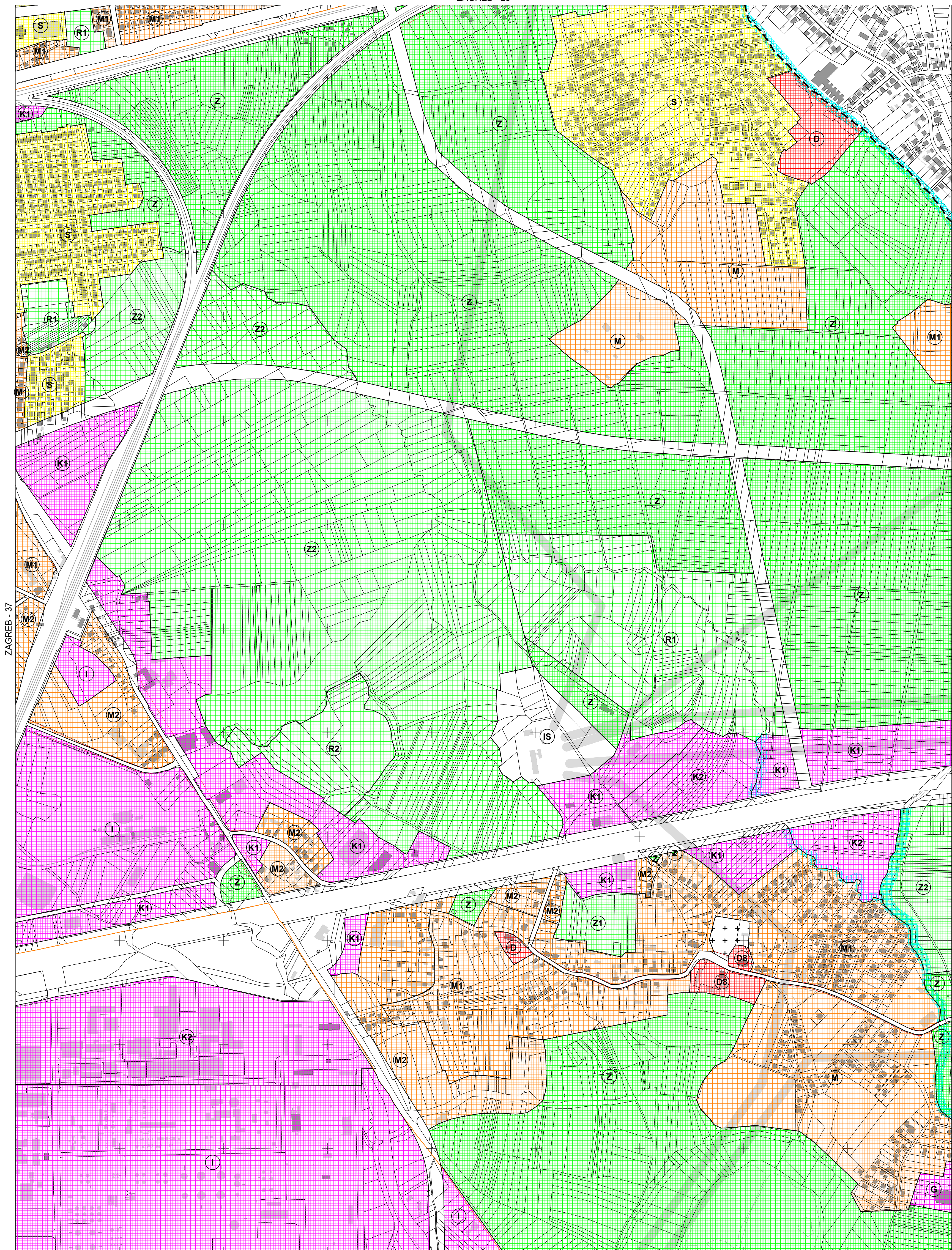
ZAGREB - 38

5 073
000

5 083
250



MJERILO 1:5000



ZAGREB - 37

ZAGREB - 39

KATASTRARSKÉ OPĆINE:

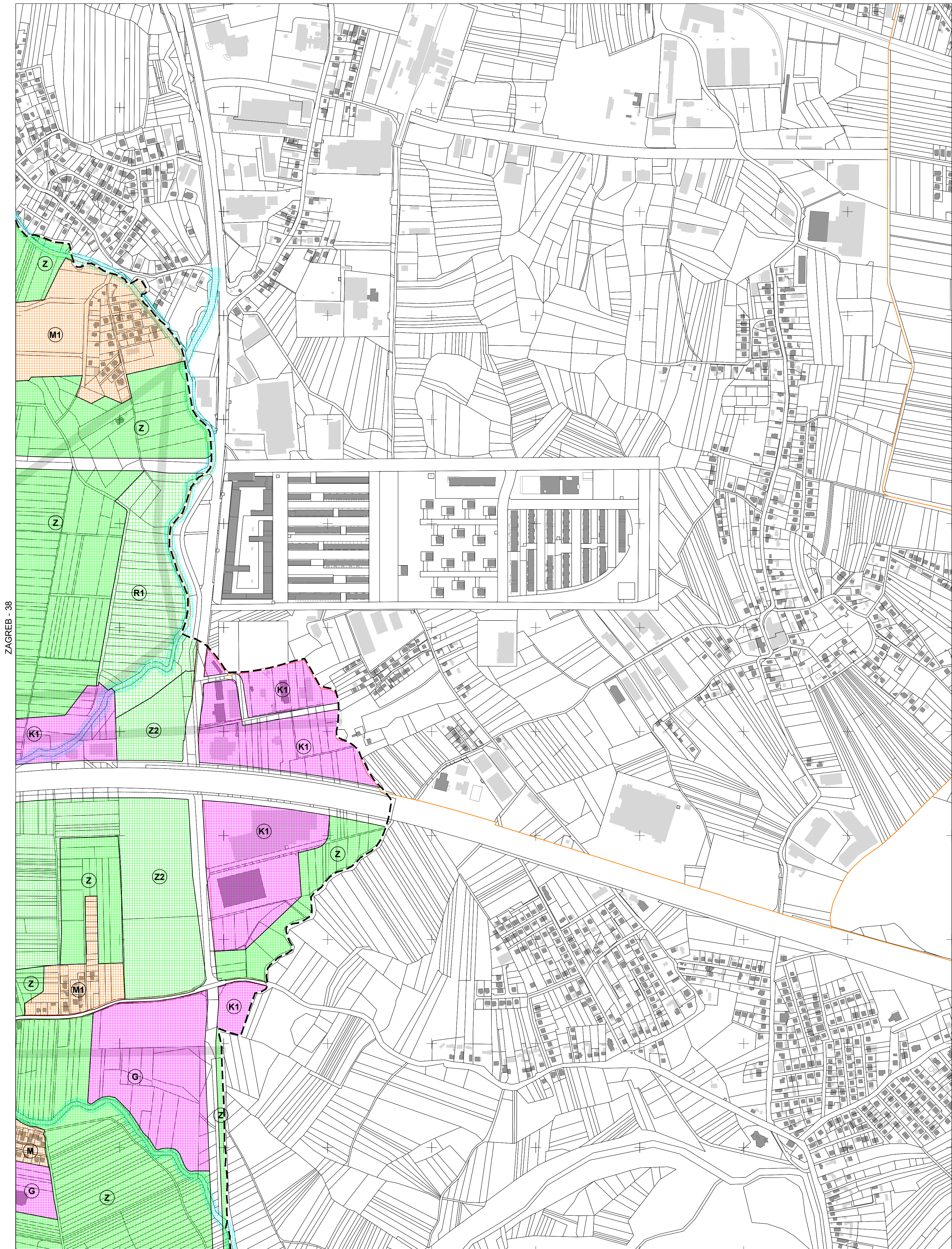
A	Dubrava
B	Sesvete
C	Resnik
D	Žitnjak

IZMJERA:

A-B	tahimetrija, ortogonal
B	fotogrametrija
C	komasacija
D	grafička



MJERILO 1:5000

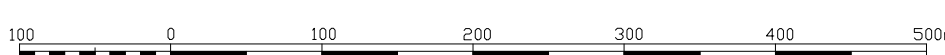
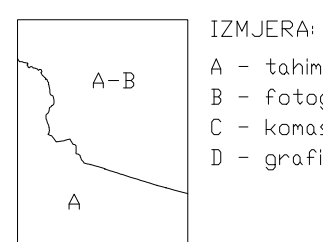


ZAGREB - 38

ZAGREB - 40

ZAGREB - 49

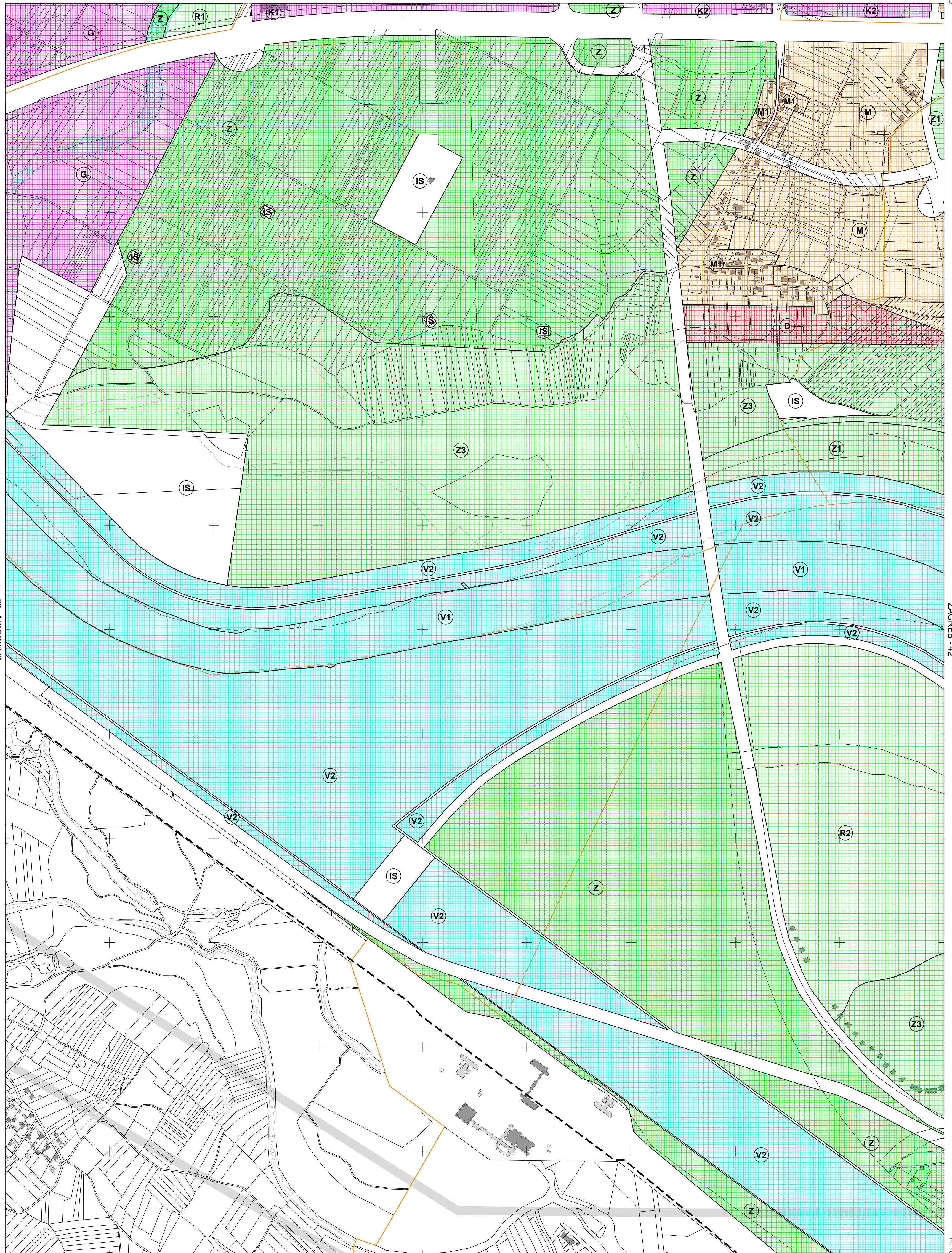
005
585
5



MJERILO 1:5000

Izrada: Gradski ured za katastar i geodetske poslove Grada Zagreba
prosinac 2013.

5
073
000



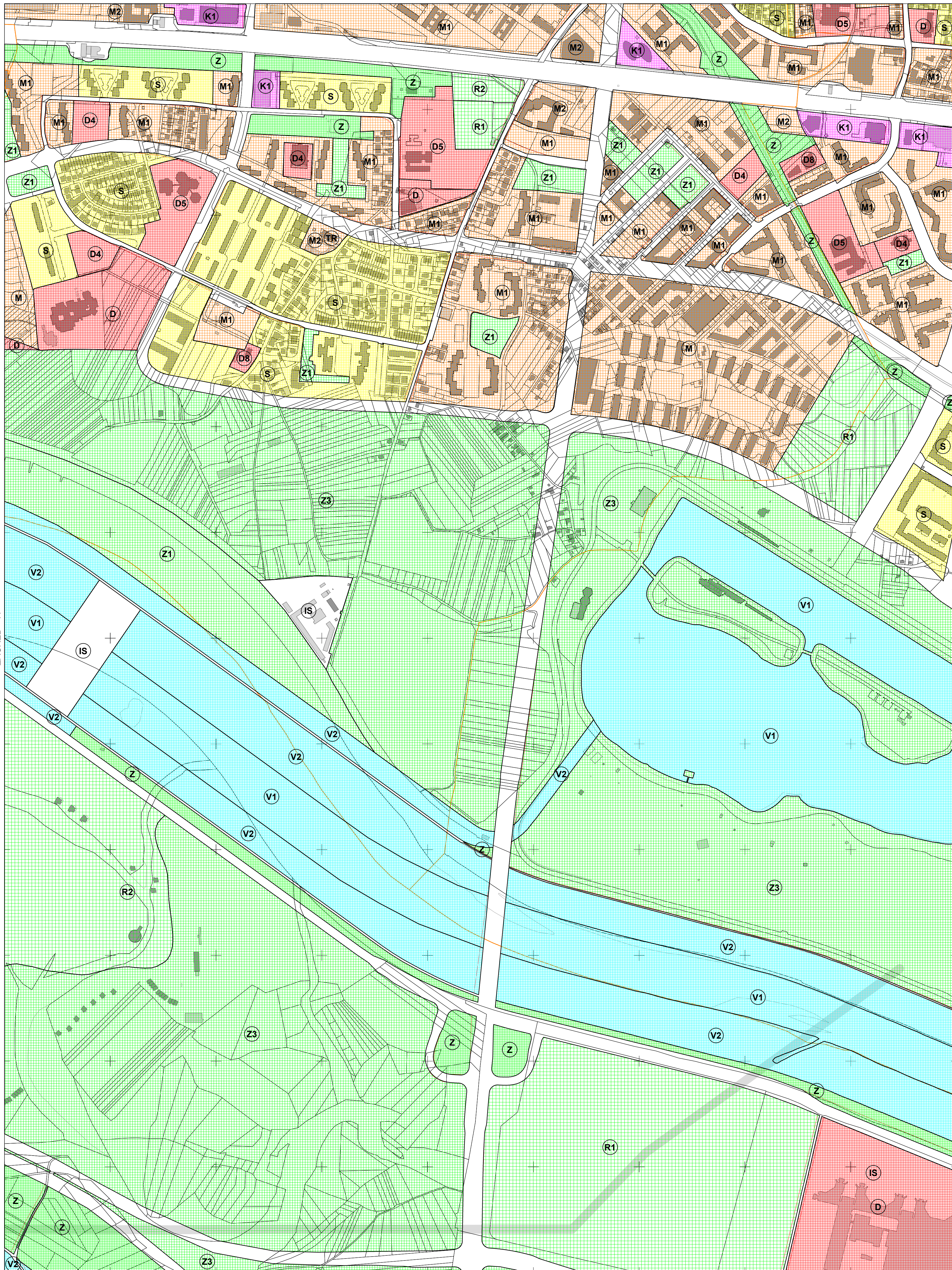
KATASTARSKE OPĆINE:

A	Podused
B	Vrapče
C	Stenjevec
D	Lučko
E	Blato

IZMJERA:

A	tahimetrija, ortogonal
B	Fotogrametrija
C	komasacija
D	grafička





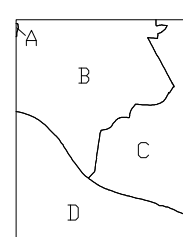
ZAGREB - 41

ZAGREB - 43


VELIKA GORICA - 2

Izrada: Gradski ured za katastar i geodetske poslove Grada Zagreba
prosinac 2013.

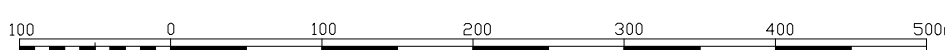
5
070
572
000



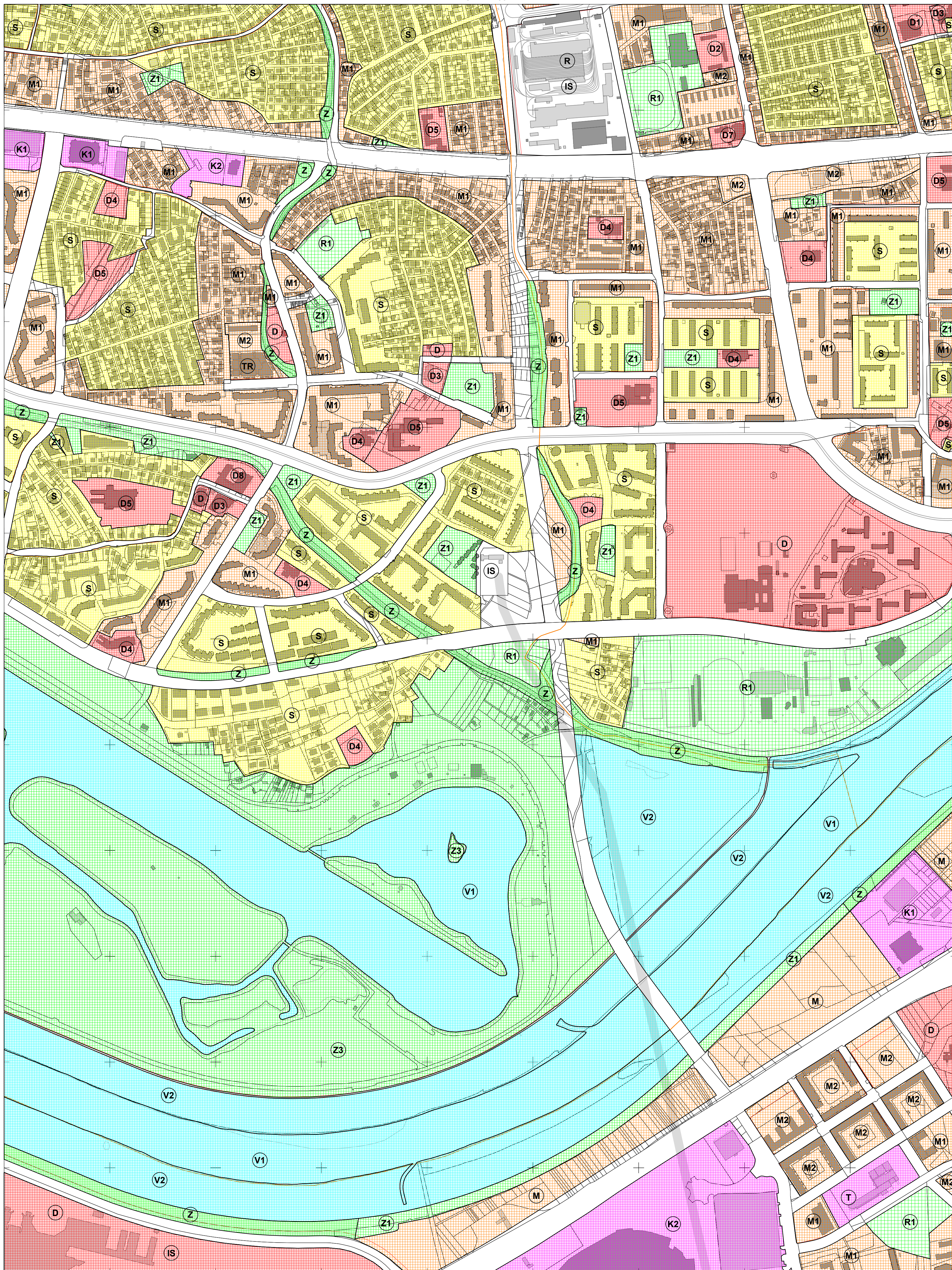
KATASTARSKE OPĆINE:
A - Stenjevec
B - Vrapče
C - Rudeš
D - Blato



IZMJERA:
A - tahimetrija, ortogonal
B - Fotogrametrija
C - komasacija
D - grafička



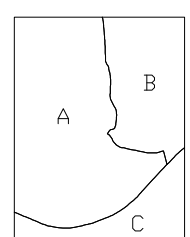
MJERILO 1:5000



ZAGREB - 42


ZAGREB - 44

000
572
5



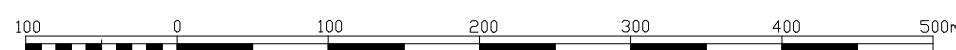
KATASTARSKE OPĆINE:

- A - Rudeš
- B - Trešnjevka
- C - Blato



IZMJERA:

- A - tahimetrija, ortogonal
- B - fotogrametrija
- C - konsocija
- D - grafička

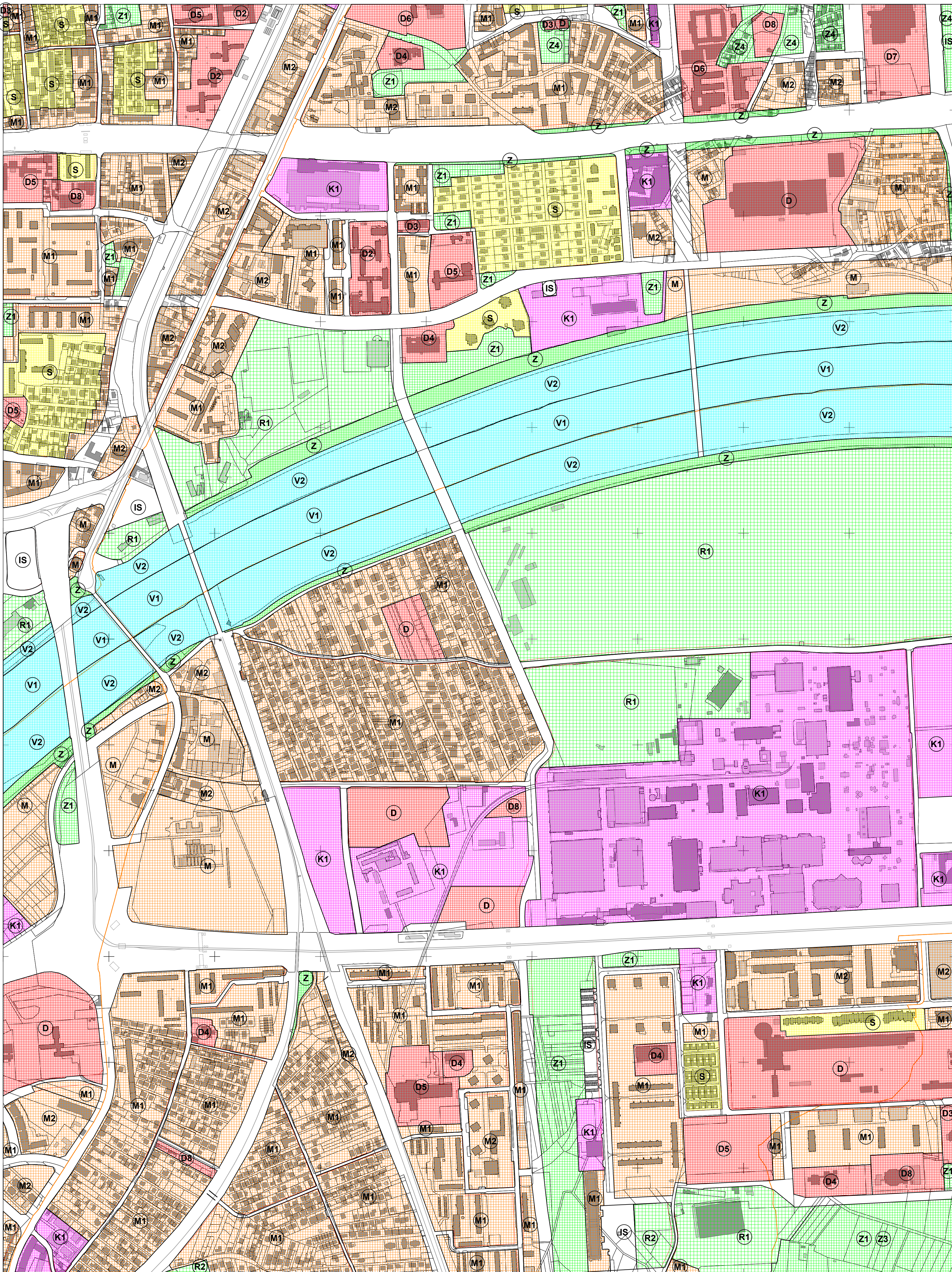


VELIKA GORICA - 3

Izrada: Gradski ured za katastar i geodetske poslove Grada Zagreba
prosinac 2013.

000
574
5

ZAGREB - 34



ZAGREB - 43

ZAGREB - 45

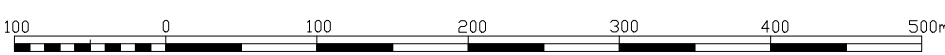
VELIKA GORICA - 4

Izrada: Gradski ured za katastar i geodetske poslove Grada Zagreba
prosinac 2013.

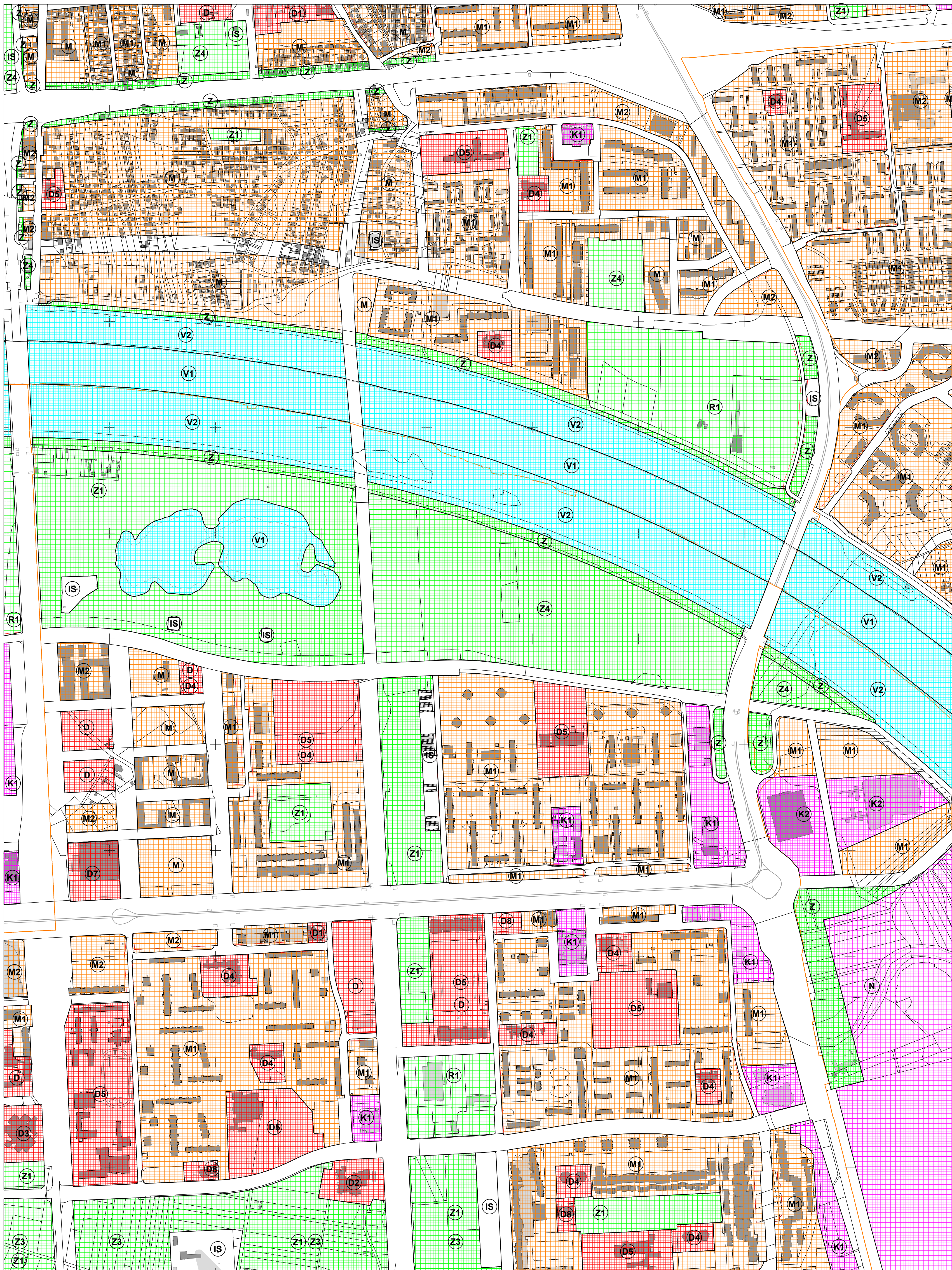
5
073
500

KATASTARSKE OPĆINE:	
A	Trešnjevka
B	Trnje
C	Blato
D	Klara
E	Zaprudski Dtok

IZMJERA:	
A	tahimetrija, ortogonal
B	fotogrametrija
C	konasacija
D	grafička



MJERILO 1:5000



ZAGREB - 44

ZAGREB - 45

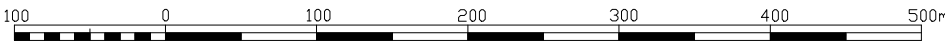
005
925

KATASTARSKE OPĆINE:

A	Trnje
B	Žitnjak
C	Klara
D	Zaprudski Dtok
E	Jakuševac

IZMJERA:

A	tahimetrija, ortogonal
B	fotogrametrija
C	konasacija
D	grafička



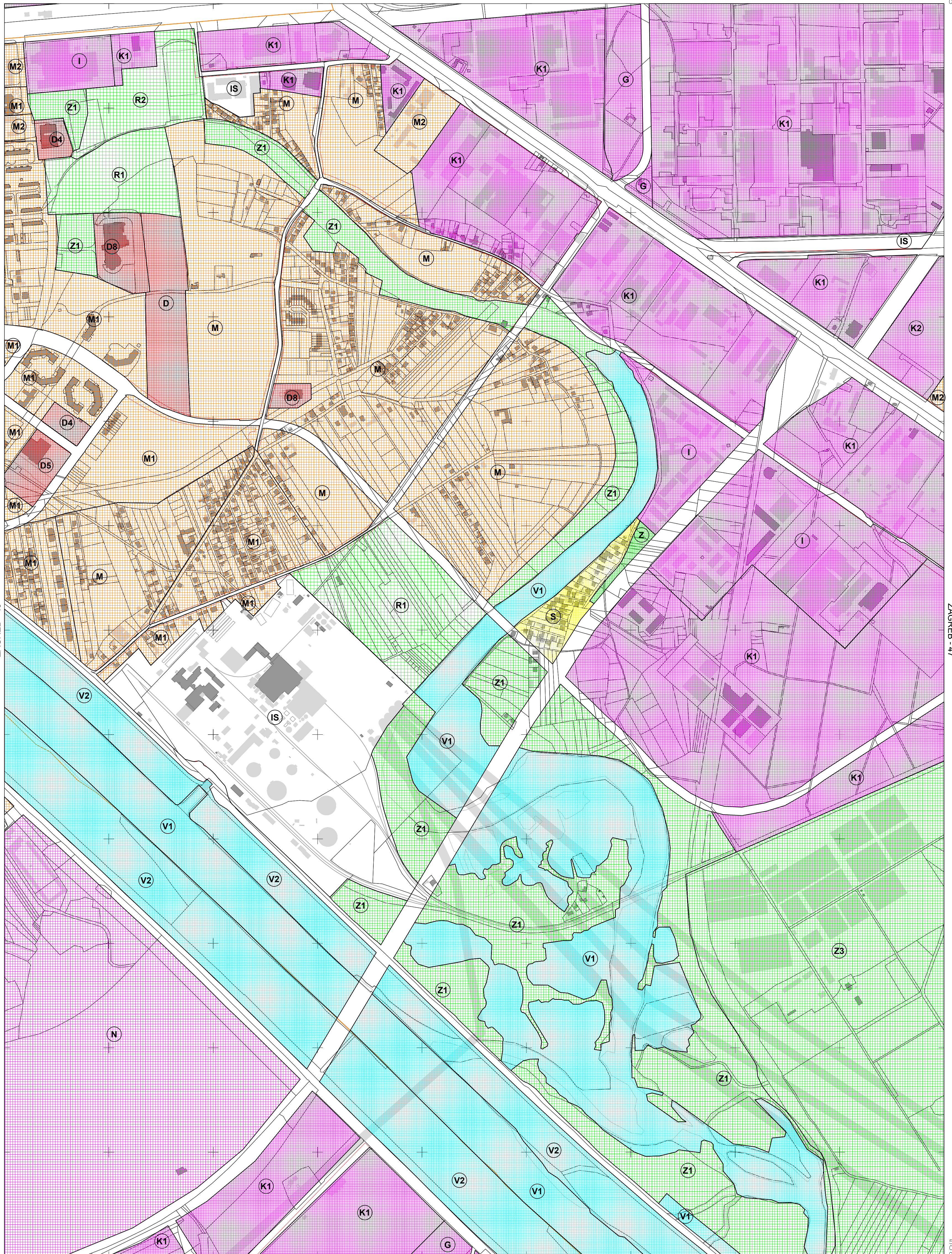
MJERILO 1:5000

ZAGREB - 45

VELIKA GORICA - 5

Izrada: Gradski ured za katastar i geodetske poslove Grada Zagreba
prosinac 2013.

5
000
578
750

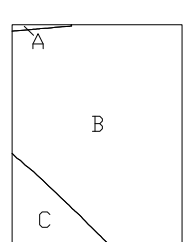


VELIKA GORICA - 6


Izrada: Gradski ured za katastar i geodetske poslove Grada Zagreba
prosinac 2013.

05/2
8/25
5

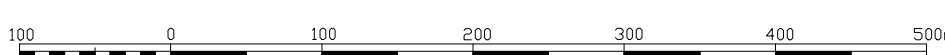
5 070
000
5 81
000



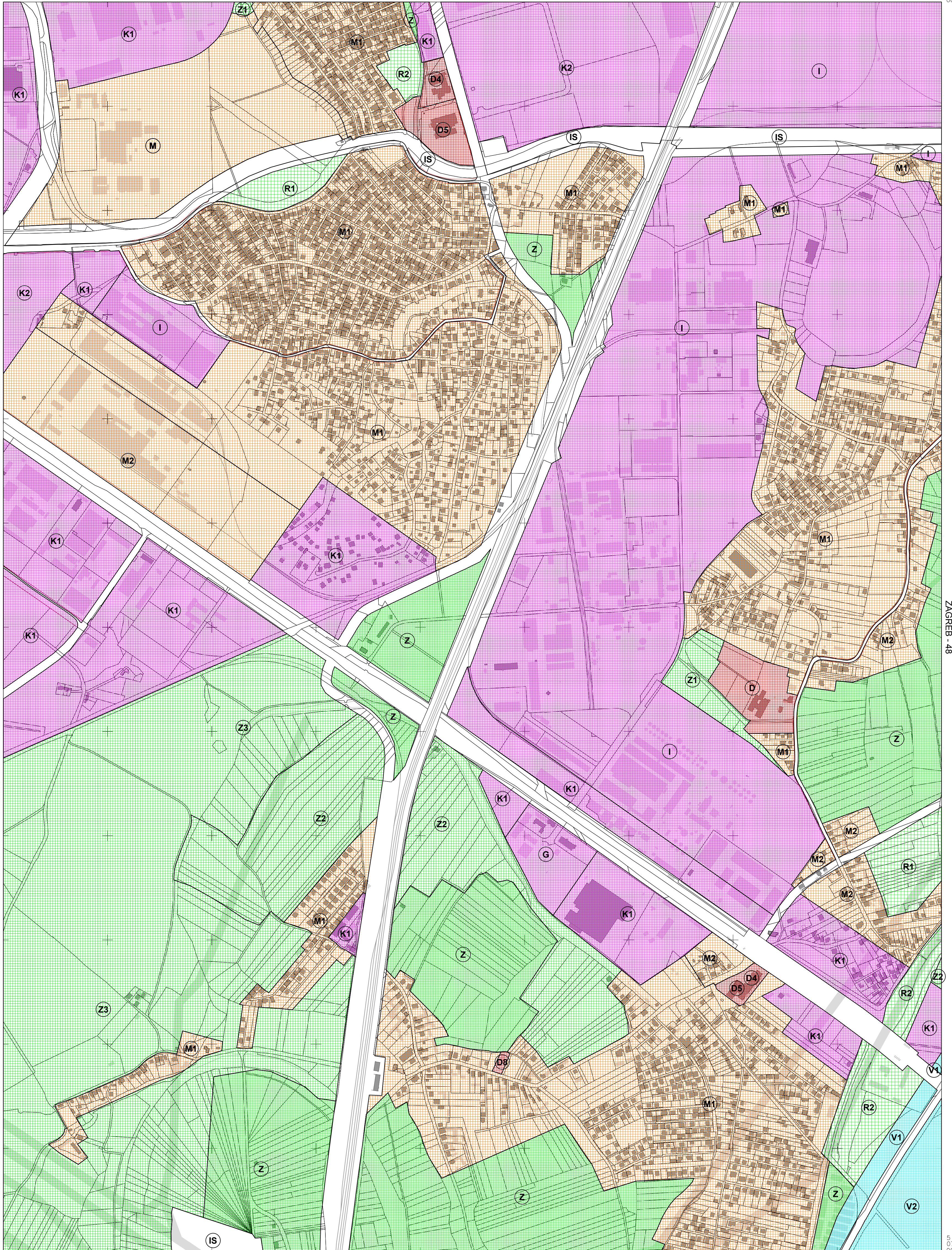
KATASTARSKE OPĆINE:
A - Trnje
B - Žitnjak
C - Jakuševac



IZMJERA:
A - tahimetrija, ortogonal
B - fotogrametrija
C - komasacija
D - grafička



MJERILO 1:5000



ZAGREB - 46

ZAGREB - 48

VELIKA GORICA - 7

Izrada: Gradski ured za katastar i geodetske poslove Grada Zagreba
prosinac 2013.

000
185
5

5
070
000
5
583
250

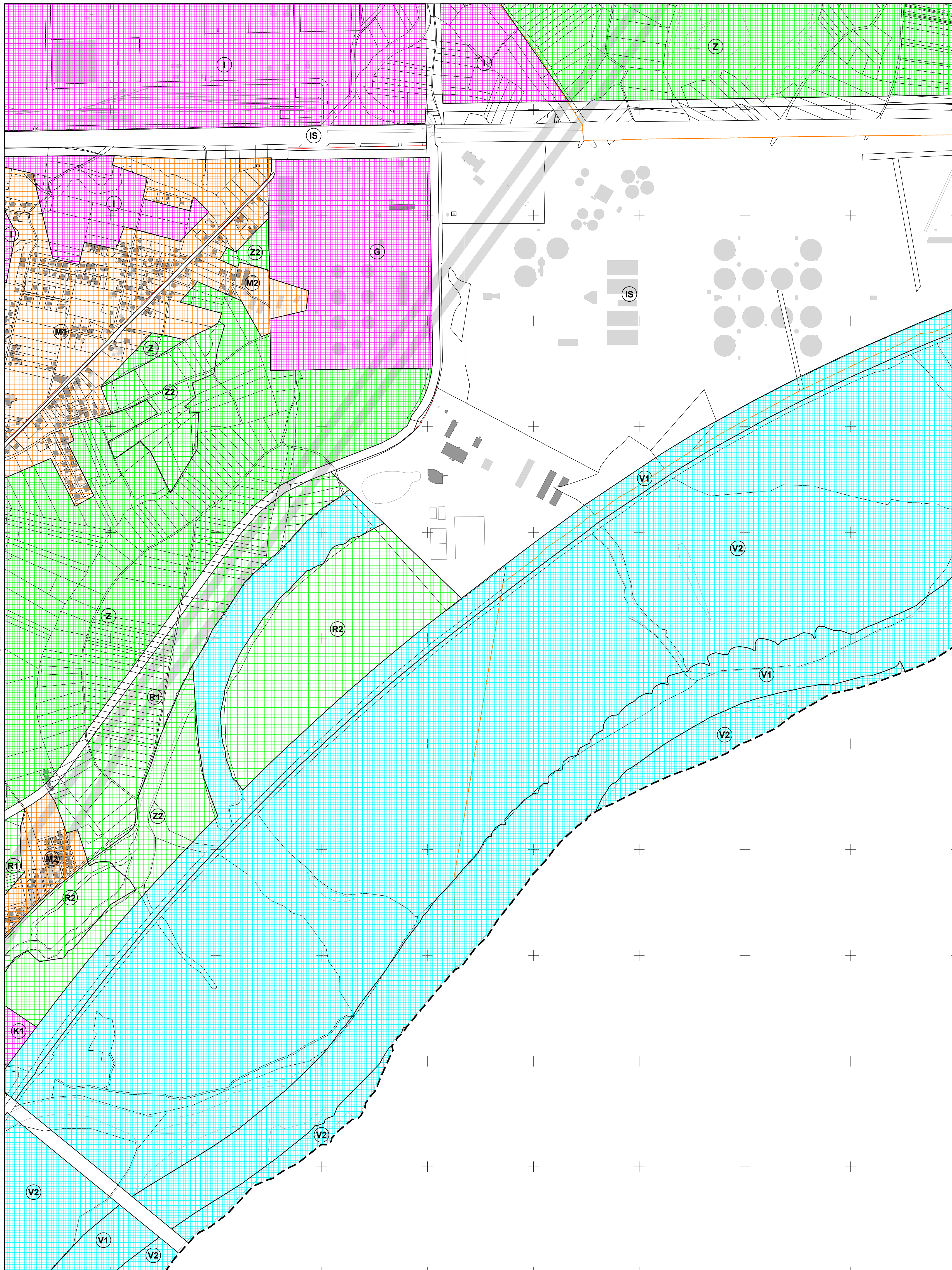
KATASTARSKE OPĆINE:
A - Žitnjak

IZMJERA:
A - tahimetrija, ortogonal
B - fotogrametrija
C - komasacija
D - grafička



MJERILO 1:5000

ZAGREB - 38



ZAGREB - 47

ZAGREB - 49

VELIKA GORICA - 8

Izrada: Gradski ured za katastar i geodetske poslove Grada Zagreba
prosinac 2013.

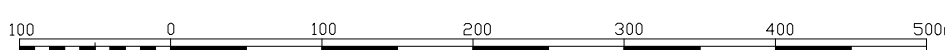
5
070
500

KATASTARSKE OPĆINE:

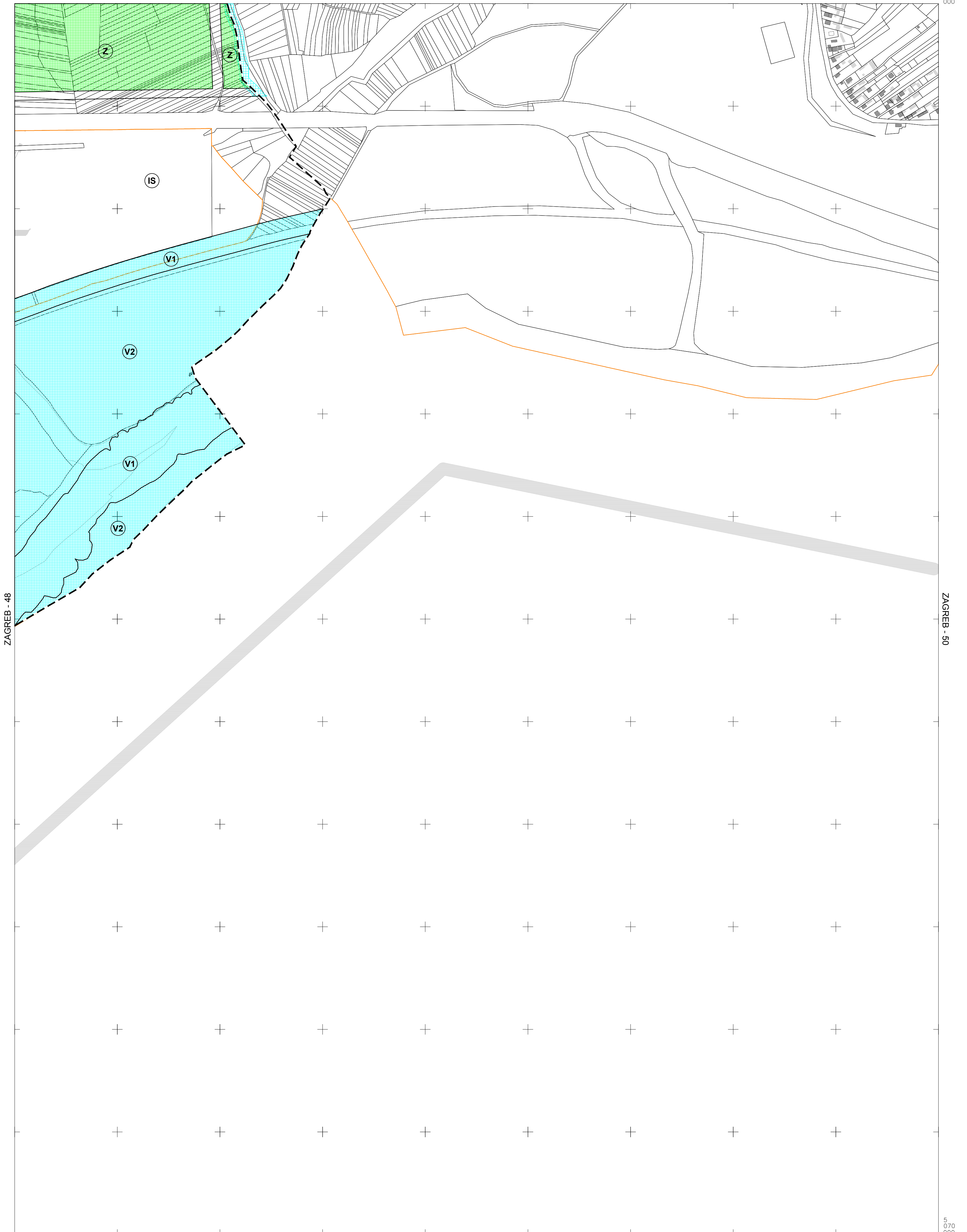
- A - Žitnjak
- B - Resnik

IZMJERA:

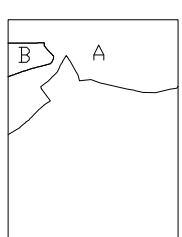
- A - tahimetrija, ortogonal
- B - fotogrametrija
- C - komasacija
- D - grafička



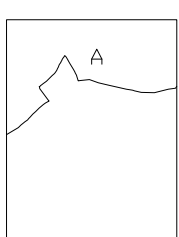
MJERILO 1:5000



005
585
5



KATASTARSKE OPĆINE:
A - Resnik
B - Žitnjak



IZMJERA:
A - tahimetrija, ortogonal
B - fotogrametrija
C - komasacija
D - grafička



MJERILO 1:5000

Izrada: Gradski ured za katastar i geodetske poslove Grada Zagreba
prosinac 2013.

5
070
000
587
750